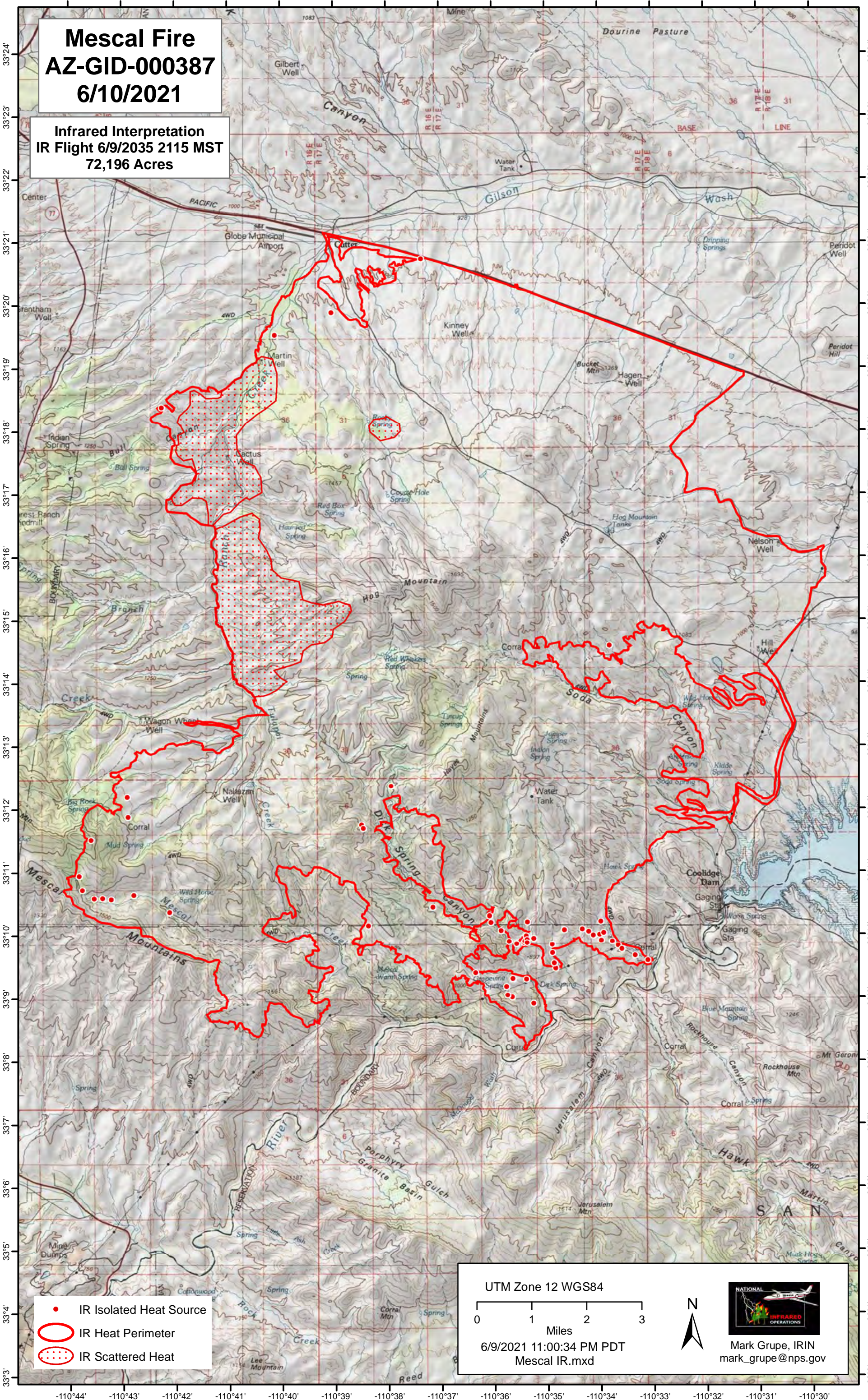


-110°44' -110°43' -110°42' -110°41' -110°40' -110°39' -110°38' -110°37' -110°36' -110°35' -110°34' -110°33' -110°32' -110°31' -110°30'

Mescal Fire AZ-GID-000387 6/10/2021

Infrared Interpretation
IR Flight 6/9/2021 2115 MST
72,196 Acres





- IR Isolated Heat Source
- IR Heat Perimeter
- ◌ IR Scattered Heat

UTM Zone 12 WGS84

0 1 2 3
Miles

6/9/2021 11:00:34 PM PDT
Mescal IR.mxd





Mark Grupe, IRIN
mark_grupe@nps.gov

-110°44' -110°43' -110°42' -110°41' -110°40' -110°39' -110°38' -110°37' -110°36' -110°35' -110°34' -110°33' -110°32' -110°31' -110°30'