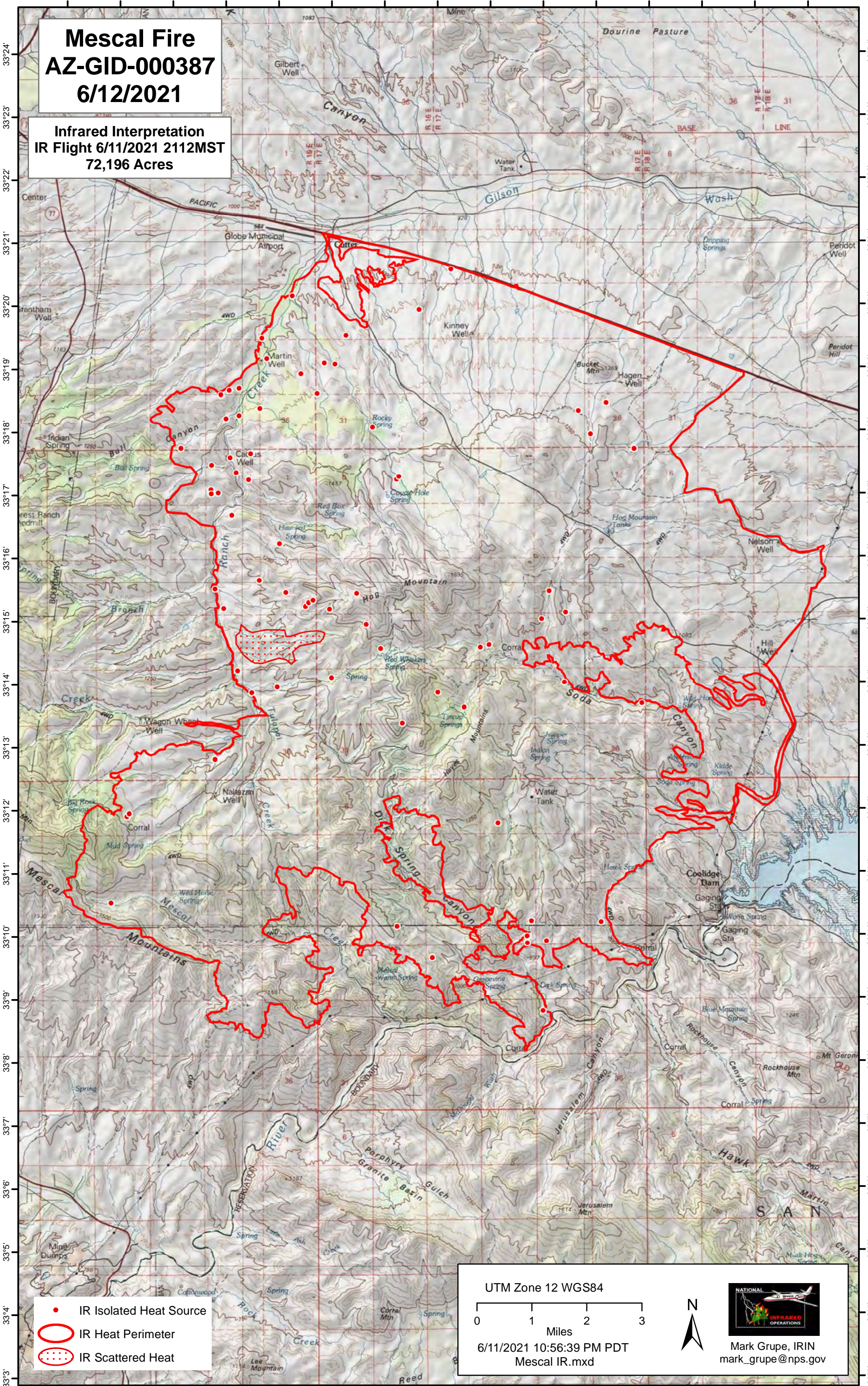


-110°44' -110°43' -110°42' -110°41' -110°40' -110°39' -110°38' -110°37' -110°36' -110°35' -110°34' -110°33' -110°32' -110°31' -110°30'

# Mescal Fire AZ-GID-000387 6/12/2021

Infrared Interpretation  
IR Flight 6/11/2021 2112MST  
72,196 Acres





- IR Isolated Heat Source
- IR Heat Perimeter
- ▨ IR Scattered Heat

UTM Zone 12 WGS84

0 1 2 3  
Miles

6/11/2021 10:56:39 PM PDT  
Mescal IR.mxd

Mark Grupe, IRIN  
mark\_grupe@nps.gov

-110°44' -110°43' -110°42' -110°41' -110°40' -110°39' -110°38' -110°37' -110°36' -110°35' -110°34' -110°33' -110°32' -110°31' -110°30'