

DIV A












Div Z

Div K

Operations

Middle
AZ-TNF-1699
7/3/2021
342 acres at 7/1/21 1710

1:100,000 - Tonto GIS - 7/2/2021 1853
Acres from GPS
North American 1983 Datum, LatLong Grid

-  Division Break
-  Wildfire Daily Fire Perimeter
-  Trailhead
-  Aerial Hazards - Powerline
-  Stream/River
-  Other Road
-  County Boundary
-  National Forest
-  Ranger District
-  Wilderness
-  Lake / Pond

