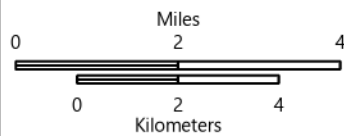


IAP

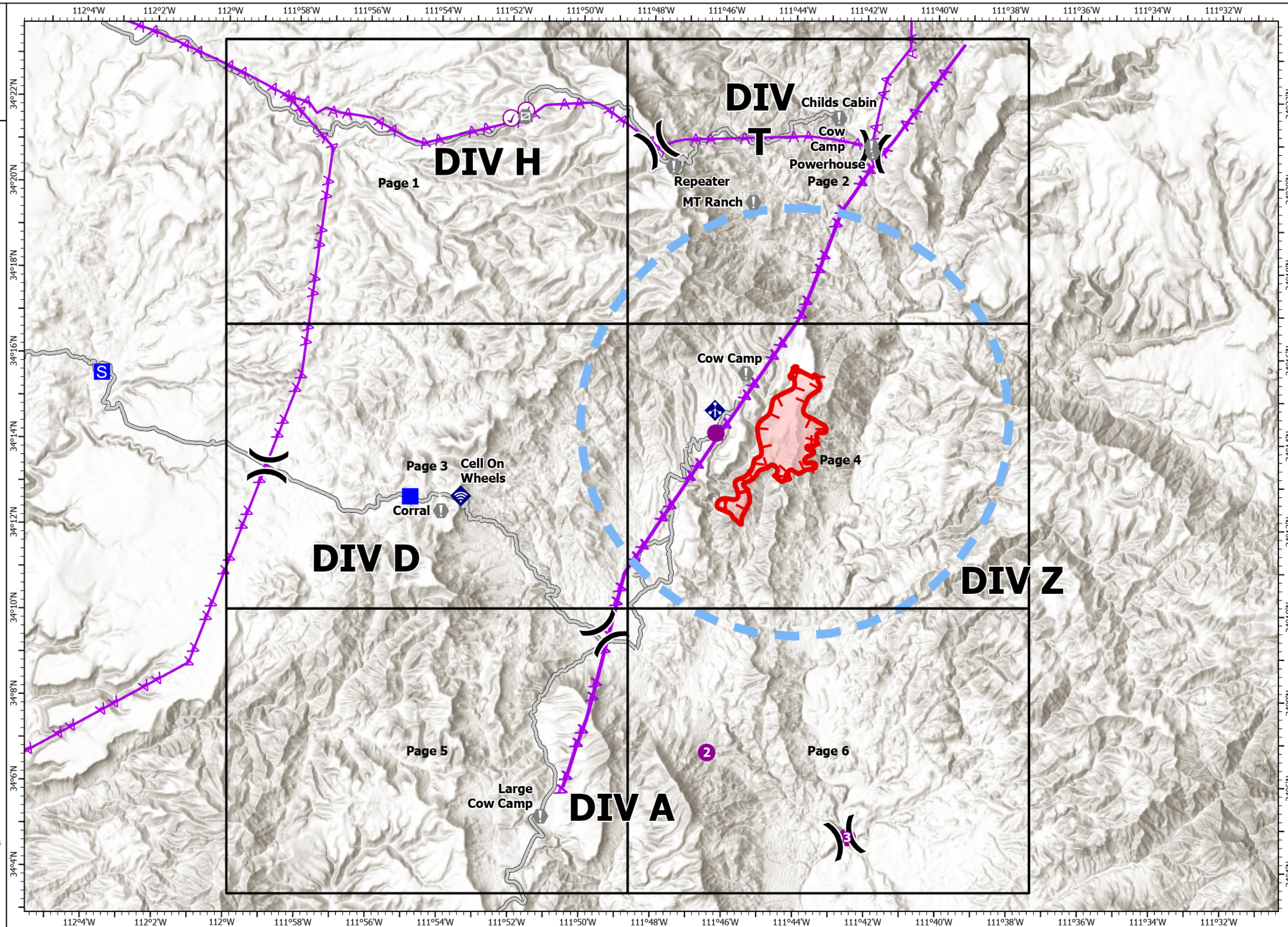
Middle
AZ-TNF-1699
7/10/2021

2,399 acres at 7/8/2021 22:50

- Check Point
- Helispot
-) Division Break
- Drop Point
- Ⓢ Staging Area
- ⚠ Value at Risk
- Ⓜ Gate
- Ⓜ Mobile Weather Unit
- Ⓜ Internet Access
- Access or Improved Road
- ▲ Aerial Hazard
- Temporary Flight Restriction
- Fire Edge
- Wildfire Daily Fire Perimeter



1:150,000 - SWIMT 4 - 7/9/2021 2118
Acres from IR and GPS
North American 1983 Datum. Lat/Long Grid



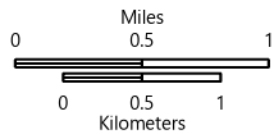
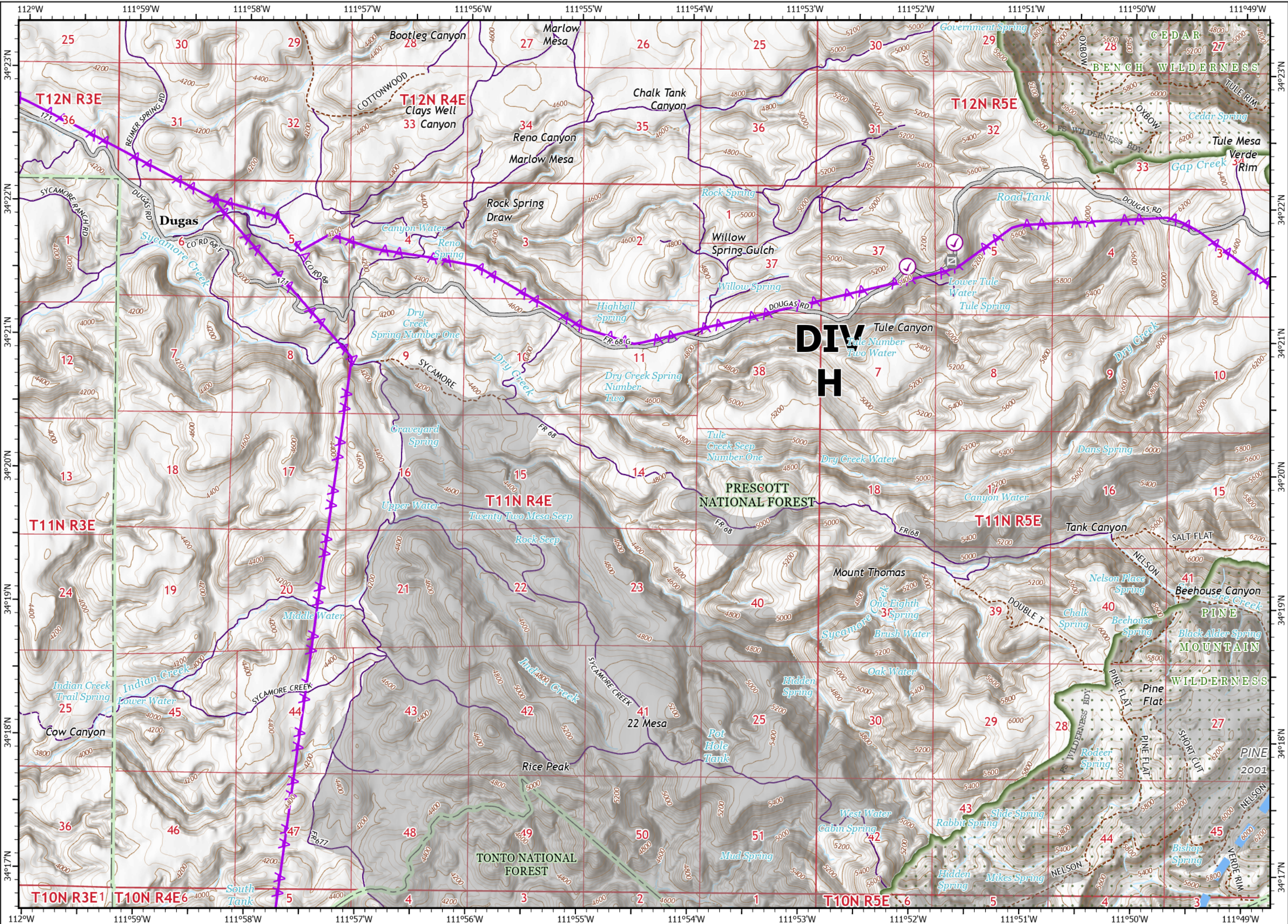
IAP

Middle
AZ-TNF-1699
7/10/2021

2,399 acres at 7/8/2021 22:50

Page 1

- Check Point
- Gate
- Access or Improved Road
- Aerial Hazard
- Temporary Flight Restriction
- Access Roads



1:48,000 - SWIMT 4 - 7/9/2021 2132
Acres from IR and GPS
North American 1983 Datum. Lat/Long Grid

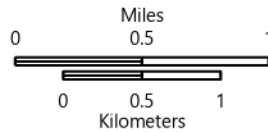
IAP

Middle
AZ-TNF-1699
7/10/2021

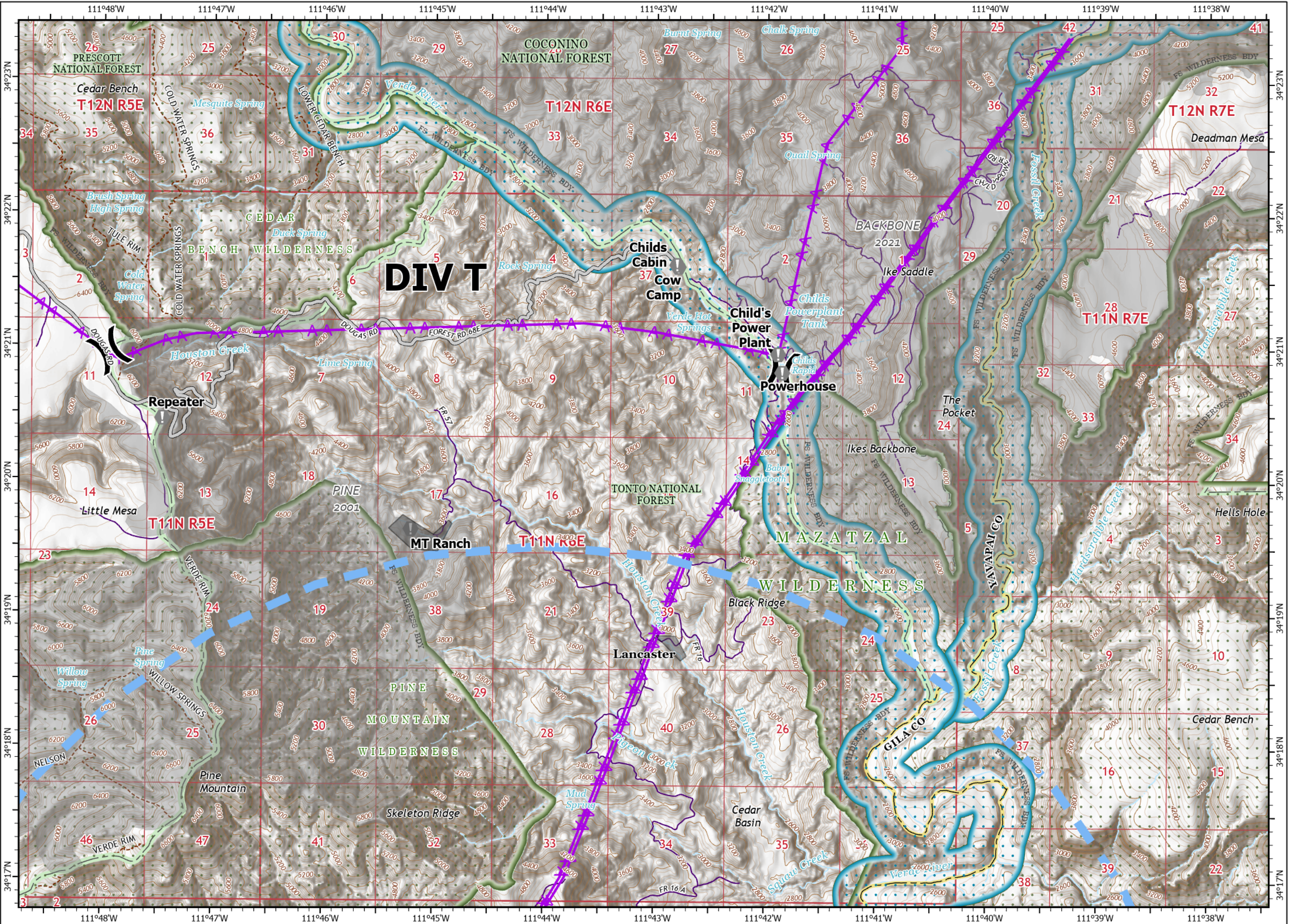
2,399 acres at 7/8/2021 22:50

Page 2

- (X) Division Break
- (V) Value at Risk
- Access or Improved Road
- ▲ Aerial Hazard
- Temporary Flight Restriction
- Access Roads



1:48,000 - SWIMT 4- 7/9/2021 2133
Acres from IR and GPS
North American 1983 Datum. Lat/Long Grid









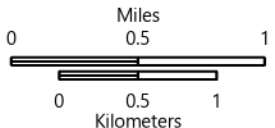
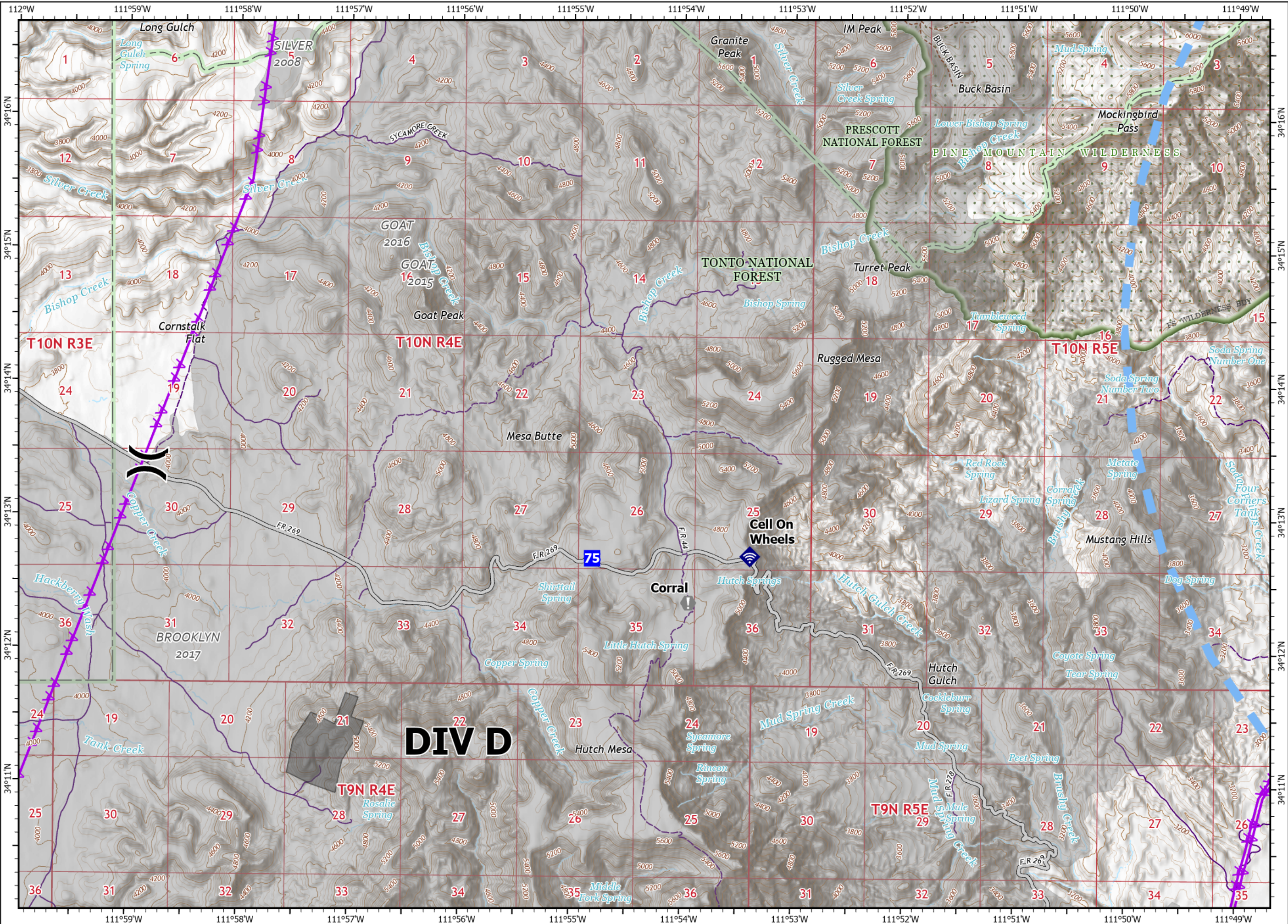
IAP

Middle
AZ-TNF-1699
7/10/2021

2,399 acres at 7/8/2021 22:50

Page 3

-  Division Break
-  Drop Point
-  Value at Risk
-  Internet Access
-  Access or Improved Road
-  Aerial Hazard
-  Temporary Flight Restriction
-  Access Roads



1:48,000 - SWIMT 4- 7/9/2021 2133
Acres from IR and GPS
North American 1983 Datum. Lat/Long Grid

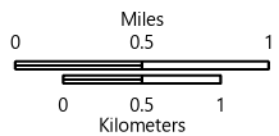
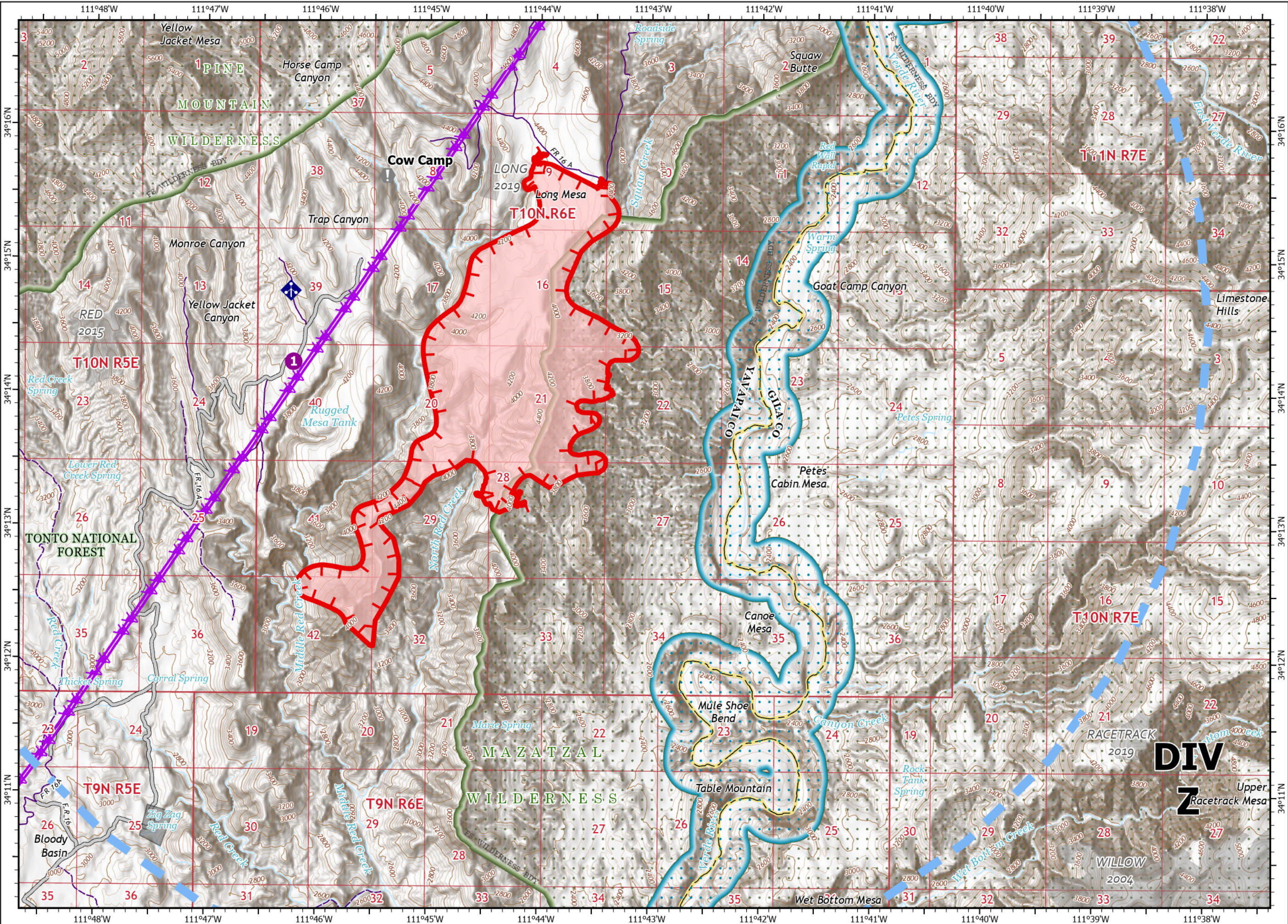
IAP

Middle
AZ-TNF-1699
7/10/2021

2,399 acres at 7/8/2021 22:50

Page 4

- Helispot
- ⚠ Value at Risk
- ◆ Mobile Weather Unit
- Access or Improved Road
- ⚡ Aerial Hazard
- Temporary Flight Restriction
- Fire Edge
- Wildfire Daily Fire Perimeter
- Access Roads



1:48,000 - SWIMT 4- 7/9/2021 2133
Acres from IR and GPS
North American 1983 Datum, Lat/Long Grid

DIV
Z
Upper Racetrack Mesa

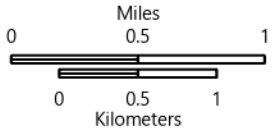
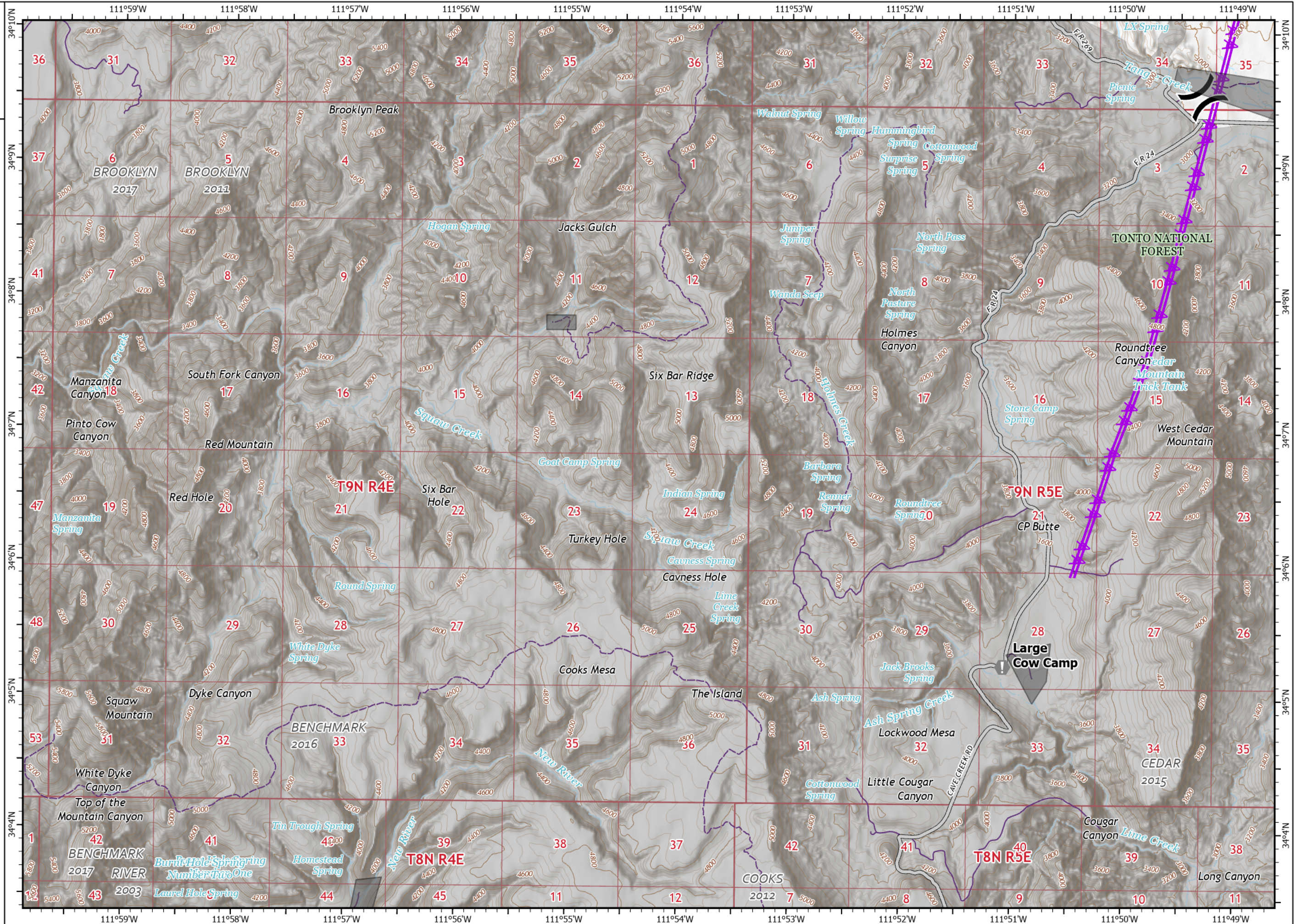
IAP

Middle
AZ-TNF-1699
7/10/2021

2,399 acres at 7/8/2021 22:50

Page 5

- Division Break
- Value at Risk
- Access or Improved Road
- Aerial Hazard
- Access Roads








1:48,000 - SWIMT 4- 7/9/2021 2134
Acres from IR and GPS
North American 1983 Datum, Lat/Long Grid

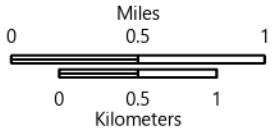
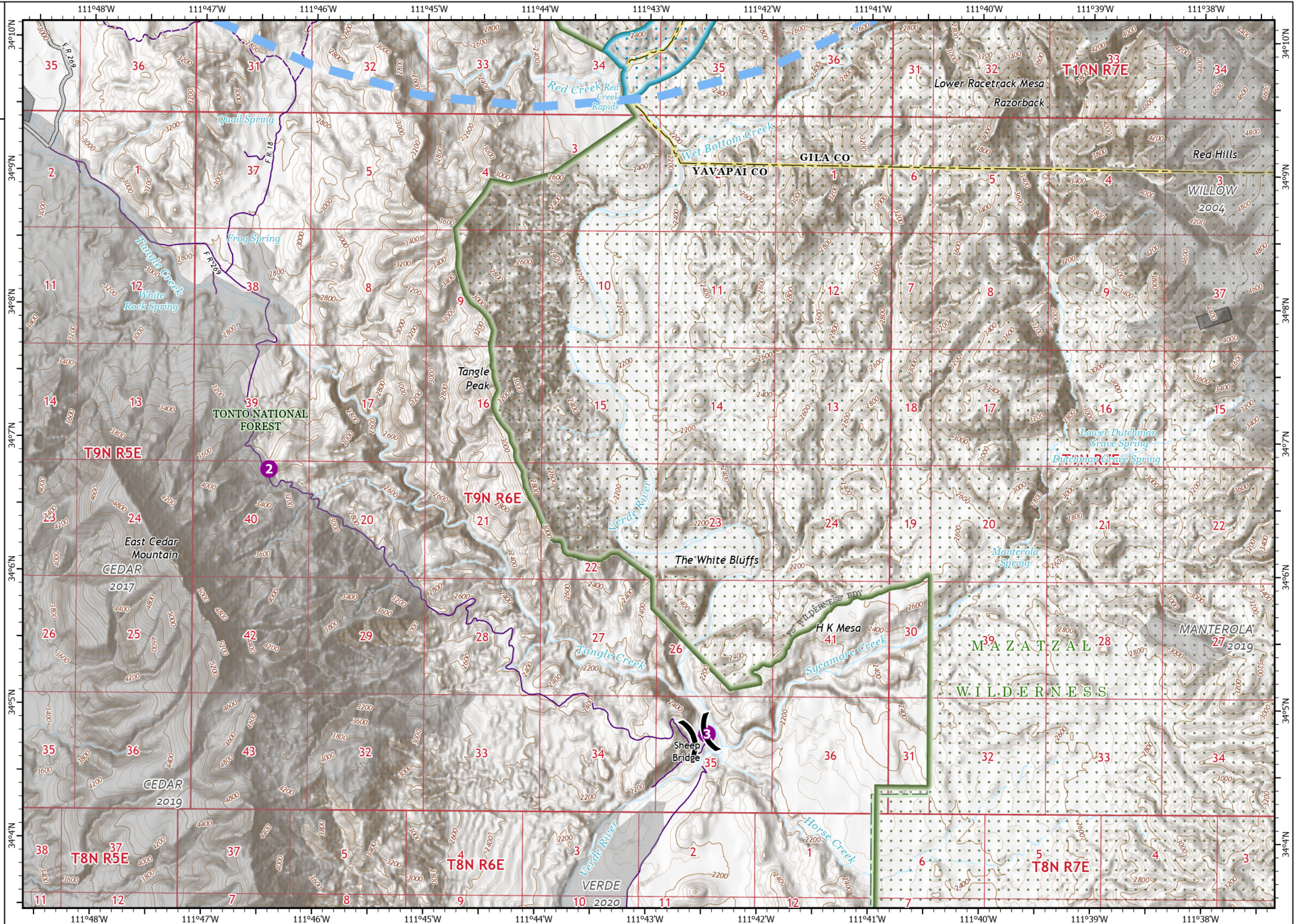
IAP

Middle
AZ-TNF-1699
7/10/2021

2,399 acres at 7/8/2021 22:50

Page 6

-  Helispot
-  Division Break
-  Access or Improved Road
-  Temporary Flight Restriction
-  Access Roads



1:48,000 - SWIMT 4- 7/9/2021 2134
Acres from IR and GPS
North American 1983 Datum. Lat/Long Grid