

OPERATIONS

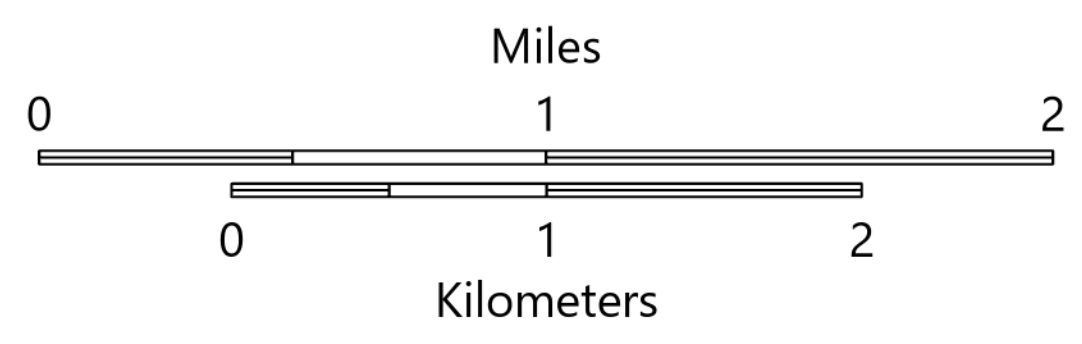
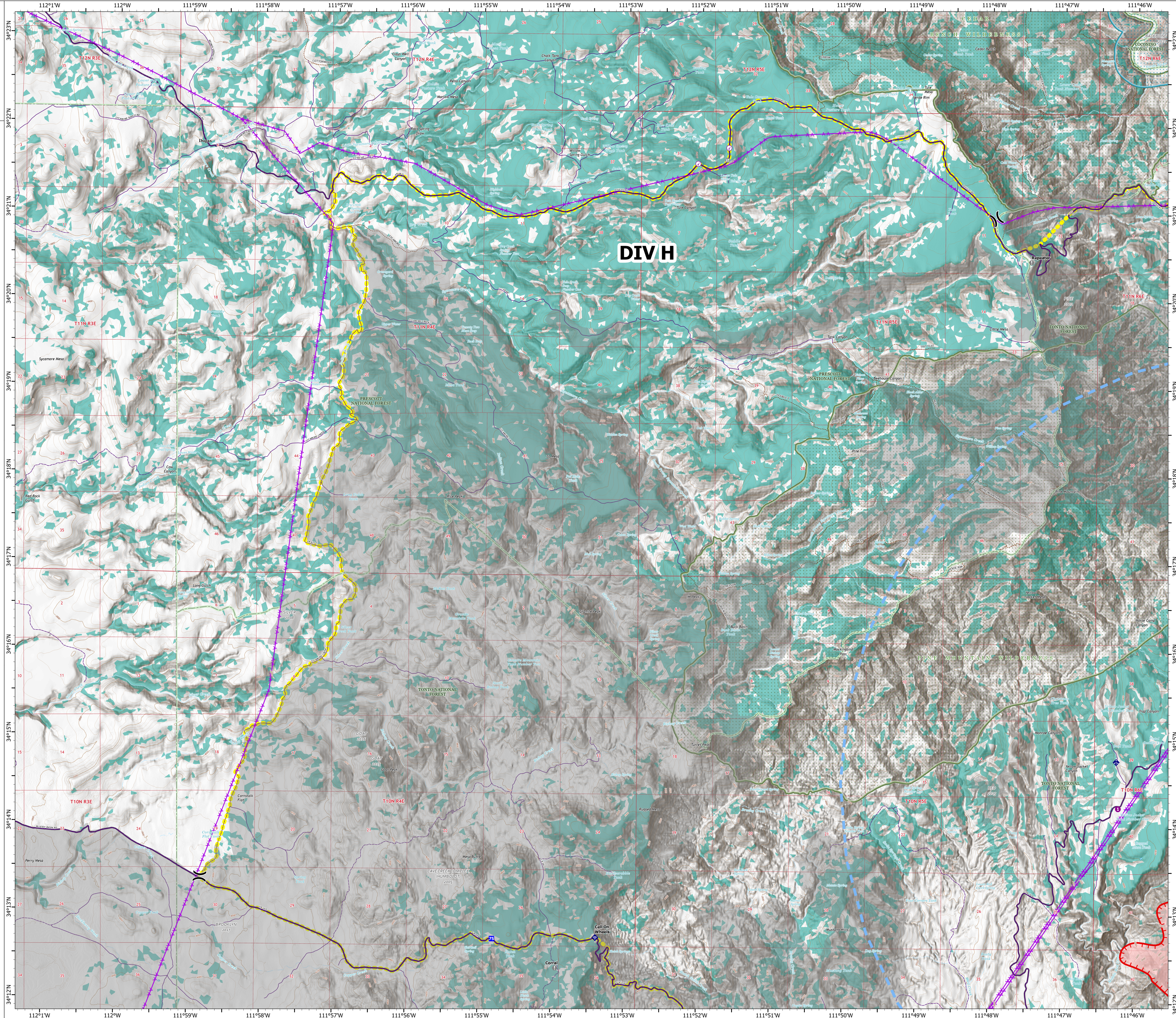
Middle
AZ-TNF-1699

7/10/2021

2,399 acres at 7/8/2021 22:50

DIV H

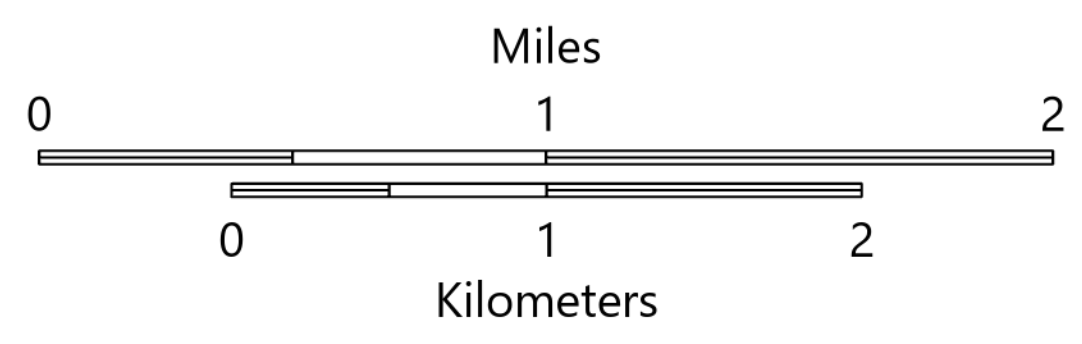
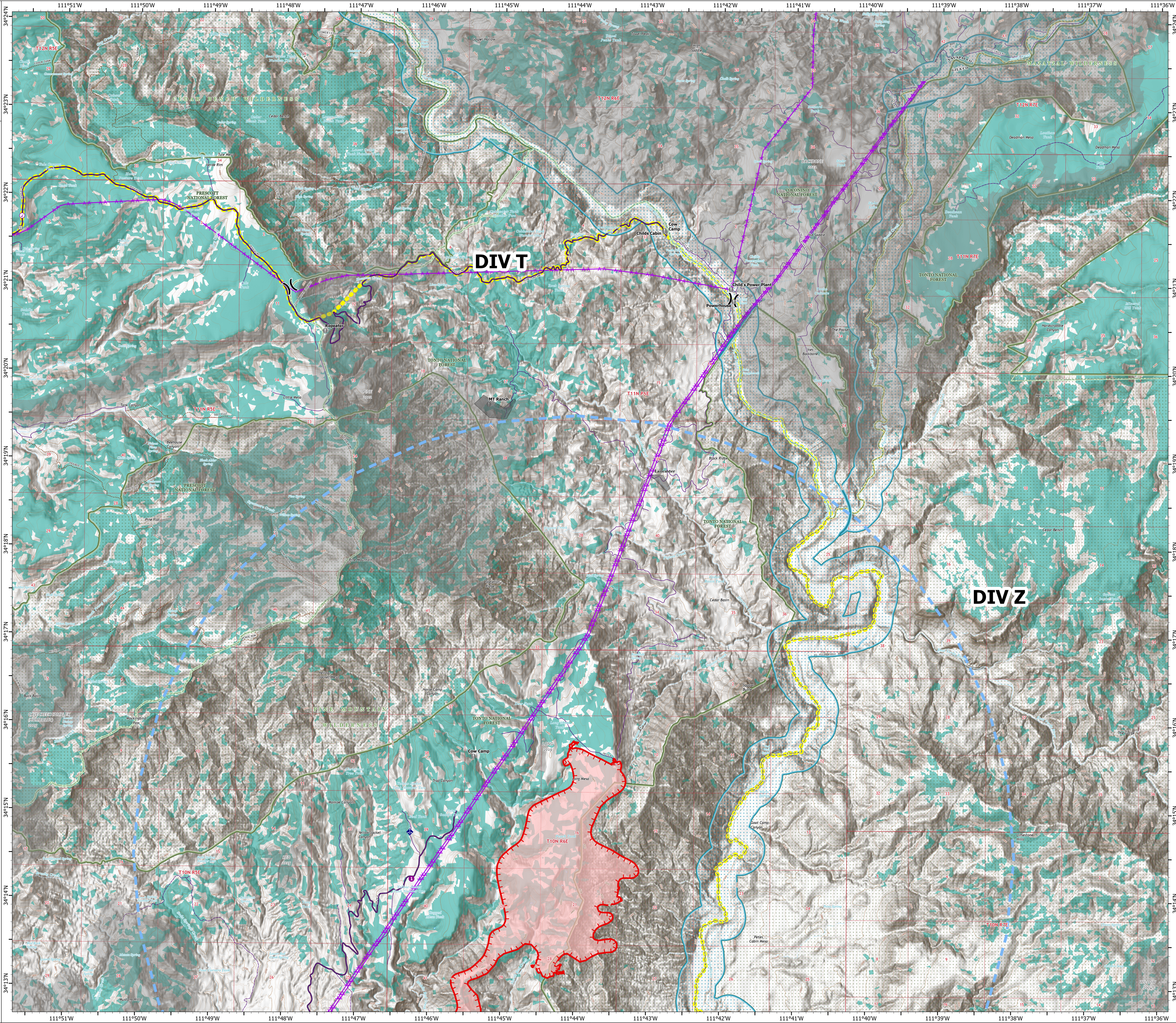
- Check Point
- Helispot
- ⌋ Division Break
- Drop Point
- ⊙ Value at Risk
- ⊙ Gate
- ⊙ Mobile Weather Unit
- ⊙ Internet Access
- Access or Improved Road
- ⚡ Aerial Hazard
- Temporary Flight Restriction
- Fire Edge
- Wildfire Daily Fire Perimeter
- Middle Fire Containment Boundary
- Pinyon - Juniper, Oak, Woodlands



OPERATIONS

Middle
AZ-TNF-1699
7/10/2021
2,399 acres at 7/8/2021 22:50
DIV T/Z

- Check Point
- Helispot
- () Division Break
- ⊕ Value at Risk
- ⊙ Gate
- ⚡ Mobile Weather Unit
- Access or Improved Road
- ⚡ Aerial Hazard
- Temporary Flight Restriction
- Fire Edge
- ▭ Wildfire Daily Fire
- ▭ Perimeter
- ▭ Middle Fire
- ▭ Containment Boundary
- ▭ Pinyon - Juniper, Oak, Woodlands



OPERATIONS

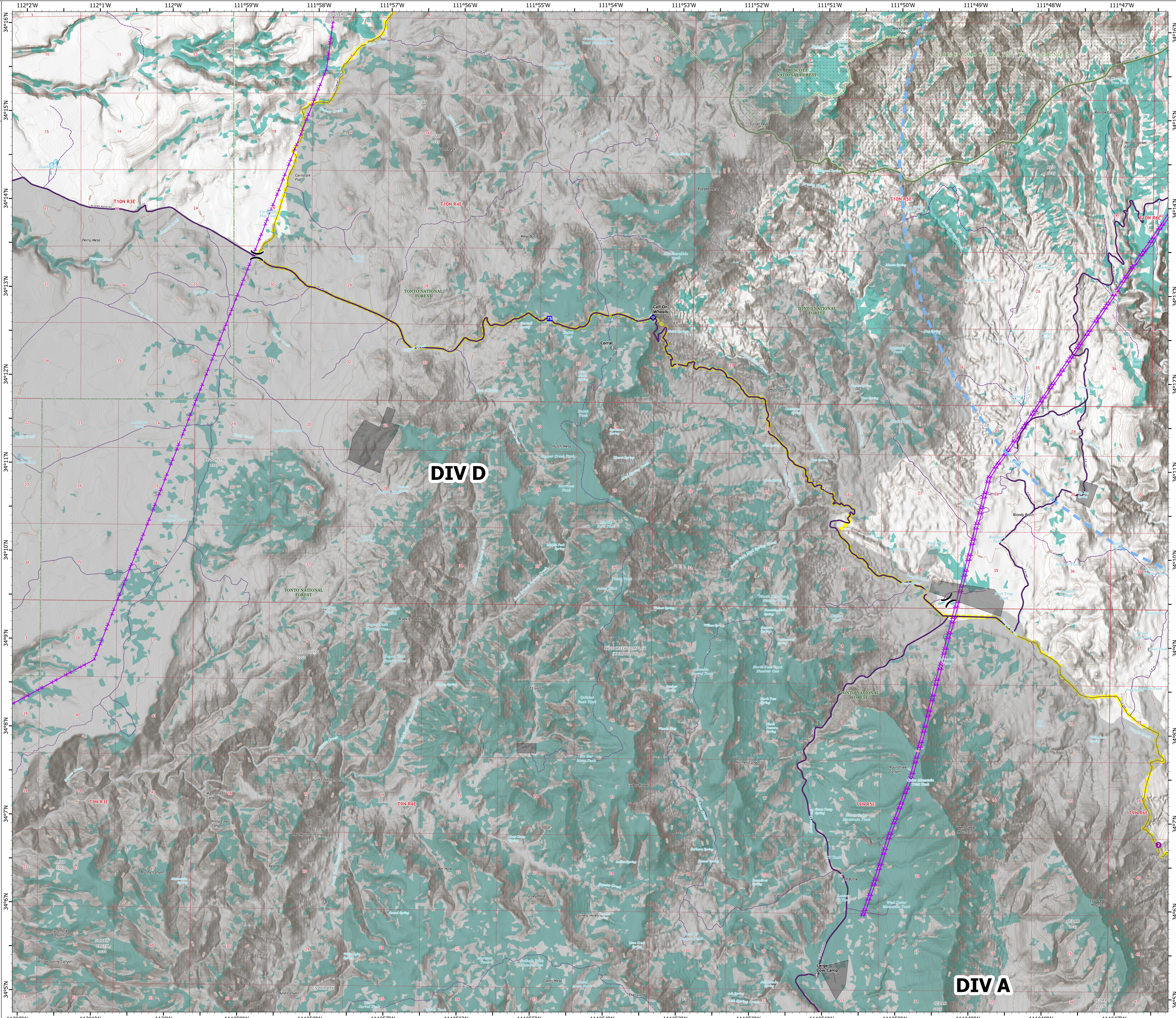
Middle
AZ-TNF-1699

7/10/2021

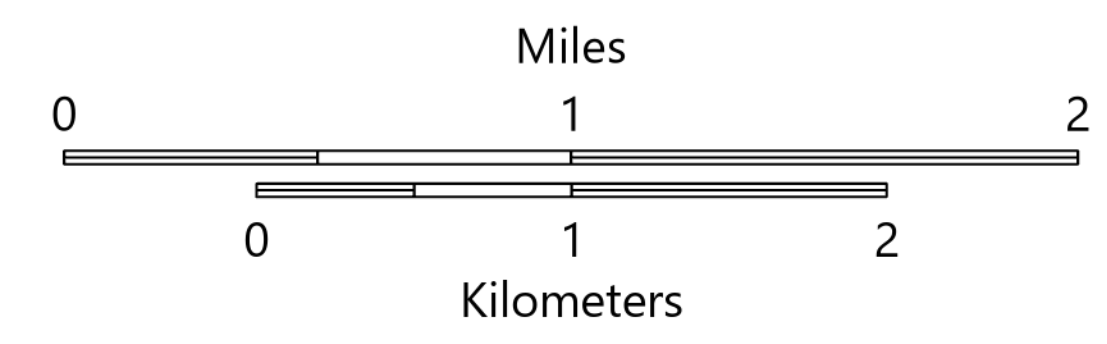
2,399 acres at 7/8/2021 22:50

DIV D

- Helispot
- ⌋ Division Break
- Drop Point
- ⊙ Value at Risk
- ⊕ Mobile Weather Unit
- ◆ Internet Access
- Access or Improved Road
- ⚡ Aerial Hazard
- Temporary Flight Restriction
- Middle Fire
- Containment Boundary
- Boundary
- Pinyon - Juniper, Oak, Woodlands



DIV D



DIV A

OPERATIONS

Middle
AZ-TNF-1699
7/10/2021
2,399 acres at 7/8/2021 22:50
DIV A/Z

- Helispot
- ⌋ Division Break
- Ⓜ Value at Risk
- ⚡ Mobile Weather Unit
- Access or Improved Road
- ⚡ Aerial Hazard
- Temporary Flight Restriction
- Fire Edge
- Wildfire Daily Fire Perimeter
- Middle Fire Containment Boundary
- Pinyon - Juniper, Oak, Woodlands

