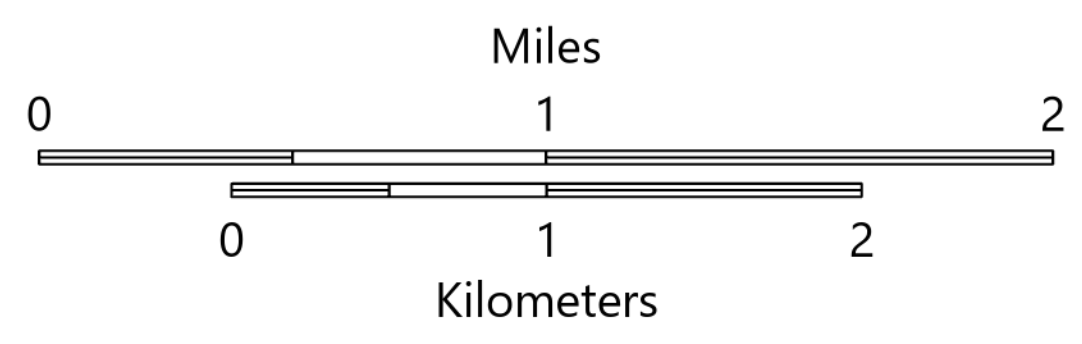
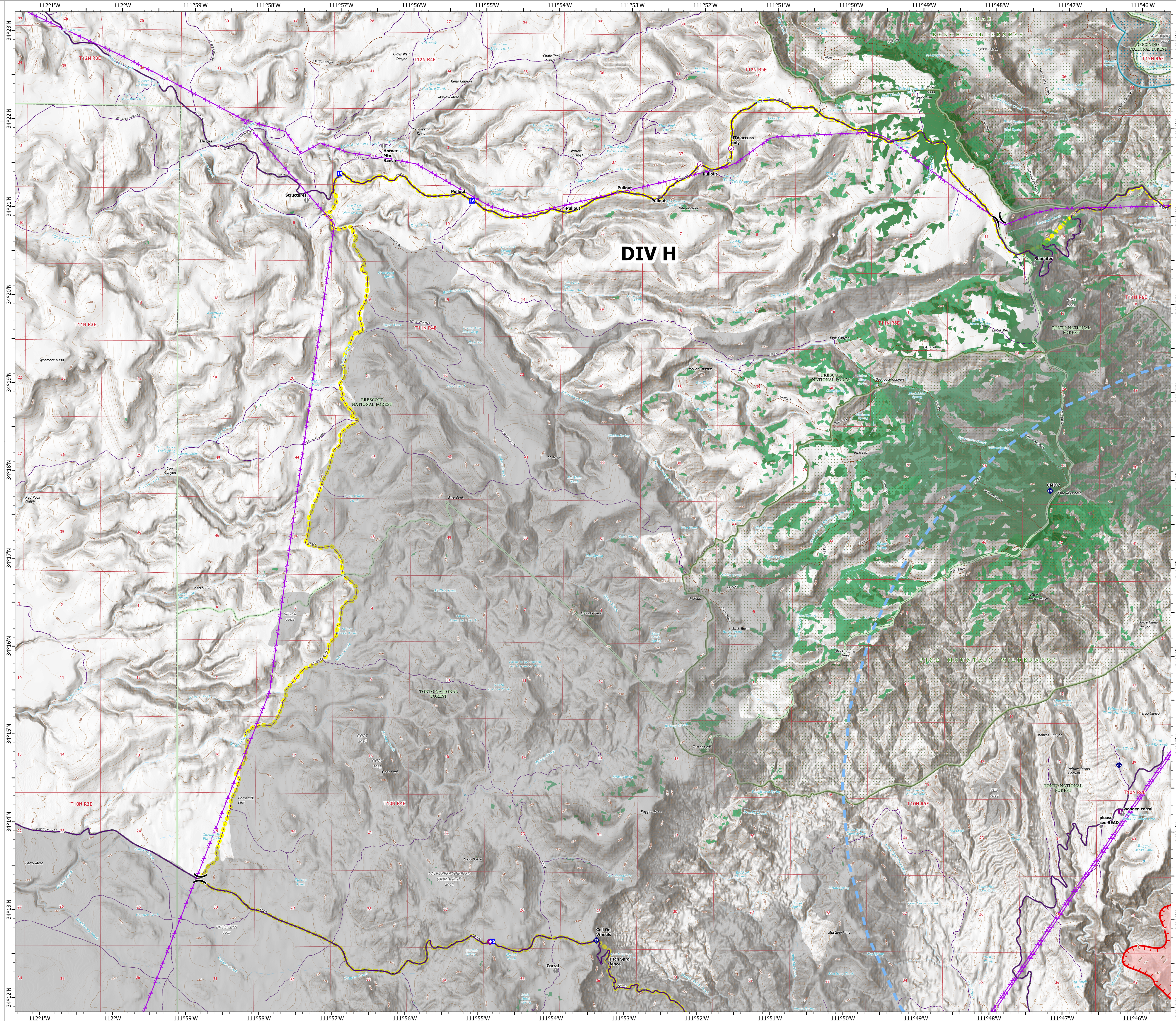


OPERATIONS

Middle
AZ-TNF-1699
7/11/2021
2,688 acres at 7/10/2021 15:00
DIV H

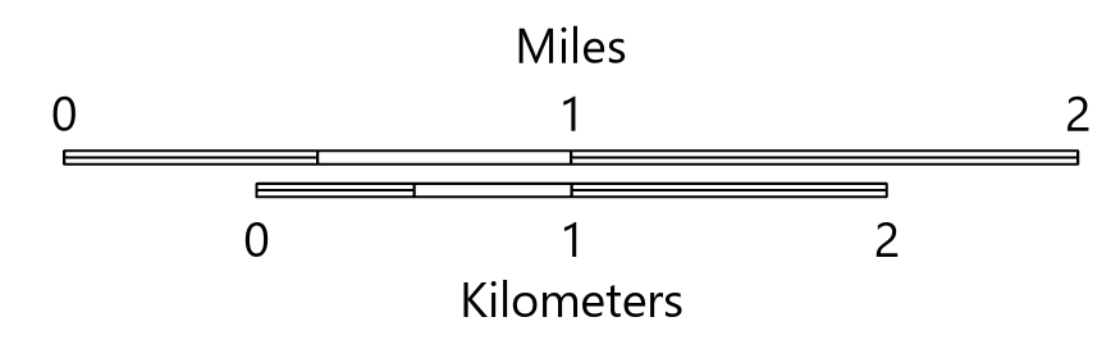
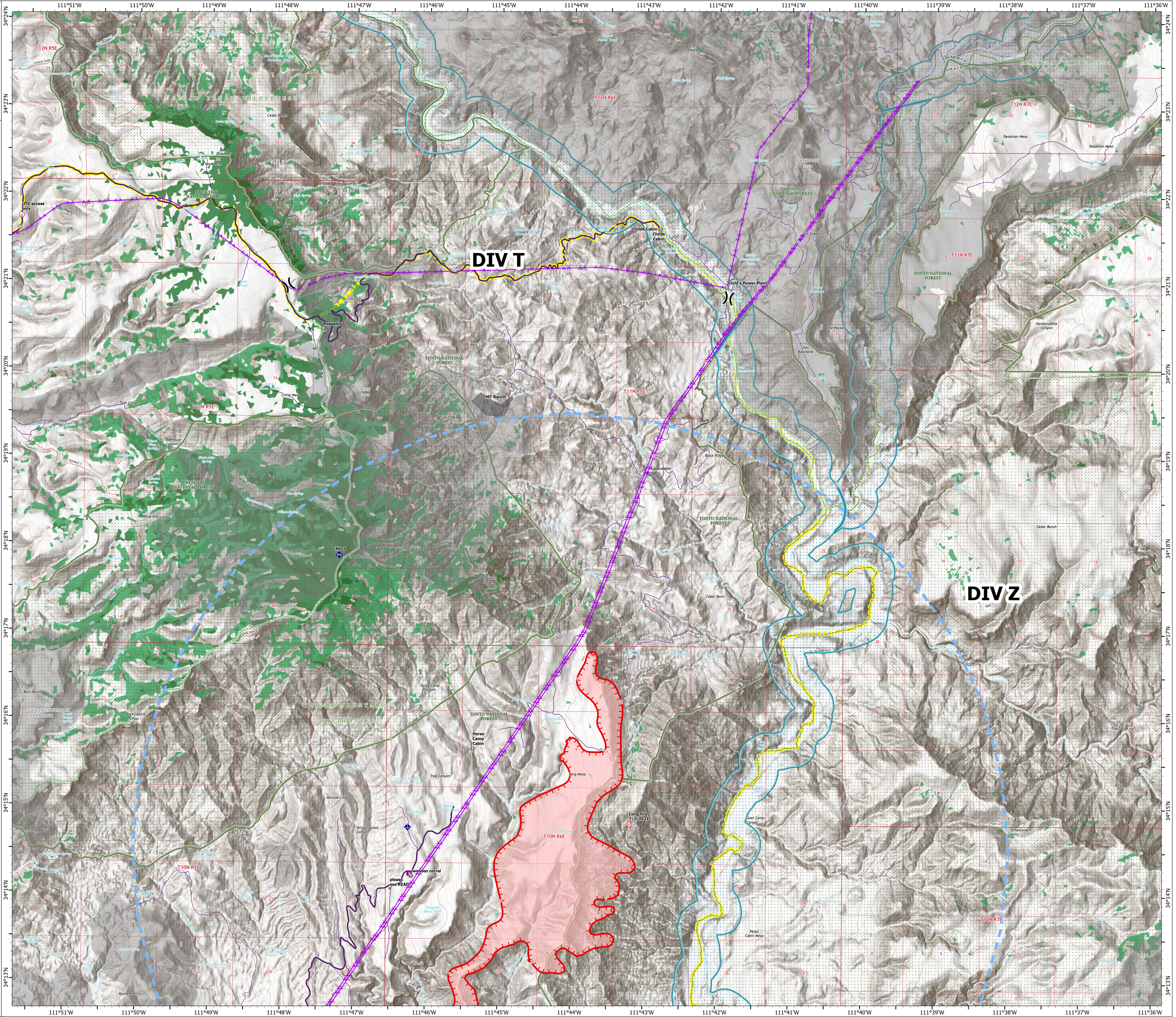
- Check Point
- Helispot
- ⌘ Division Break
- Drop Point
- Value at Risk
- Other
- Gate
- Mobile Weather Unit
- ◆ Internet Access
- ◆ Repeater
- Access or Improved Road
- ⚡ Aerial Hazard
- Temporary Flight Restriction
- Fire Edge
- Wildfire Daily Fire Perimeter
- Middle Fire Confinement Boundary
- Oak Forest
- Woodland
- Ponderosa Pine Woodland



OPERATIONS

Middle
AZ-TNF-1699
7/11/2021
2,688 acres at 7/10/2021 15:00
DIV T/Z

- Check Point
- Helispot
- Division Break
- Fire Origin
- Value at Risk
- Other
- Gate
- Mobile Weather Unit
- Repeater
- Access or Improved Road
- Aerial Hazard
- Temporary Flight Restriction
- Fire Edge
- Wildfire Daily Fire
- Perimeter
- Middle Fire
- Confinement
- Boundary
- Oak Forest
- Woodland
- Ponderosa Pine
- Woodland



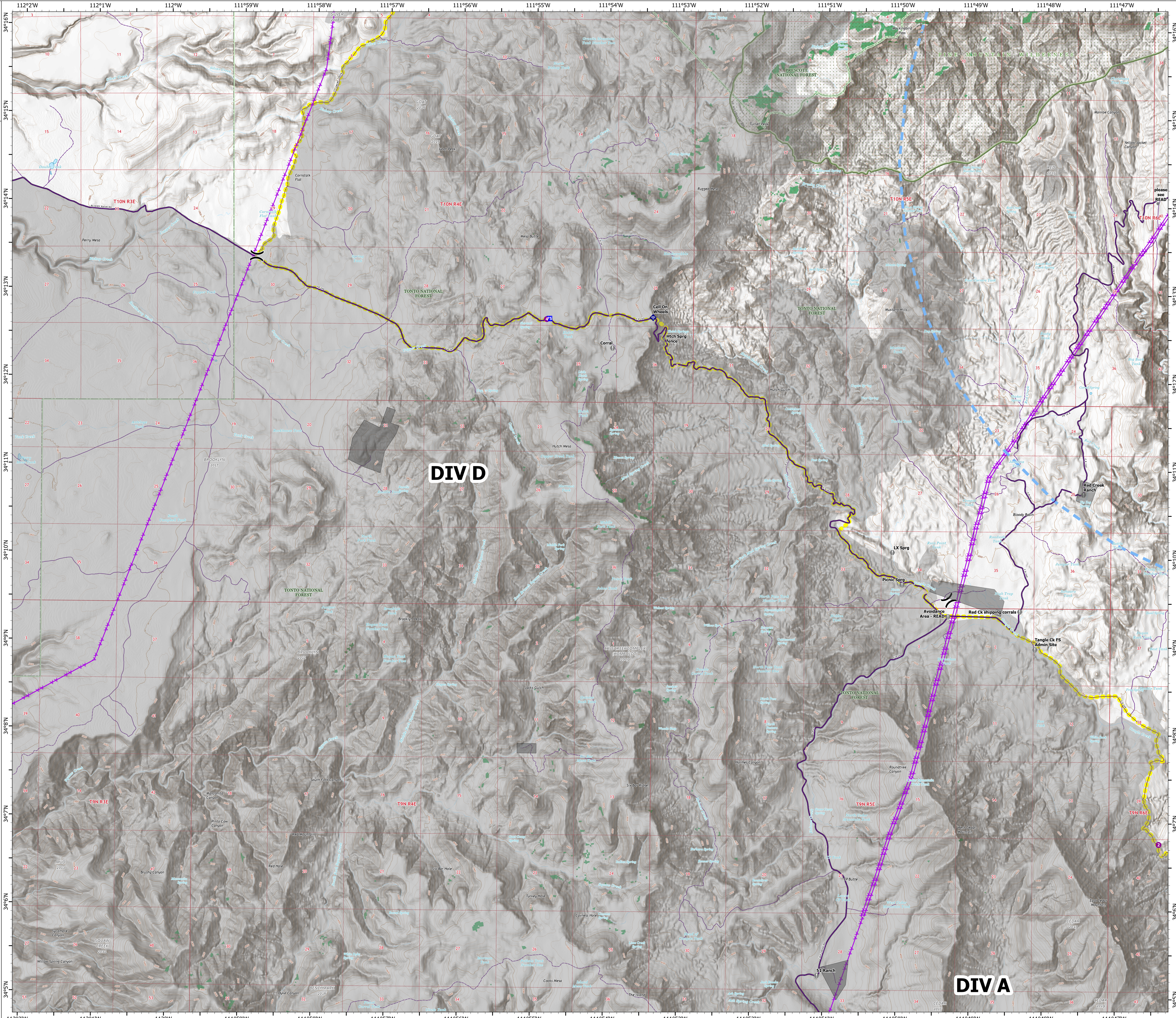
OPERATIONS

Middle
AZ-TNF-1699
7/11/2021

2,688 acres at 7/10/2021 15:00

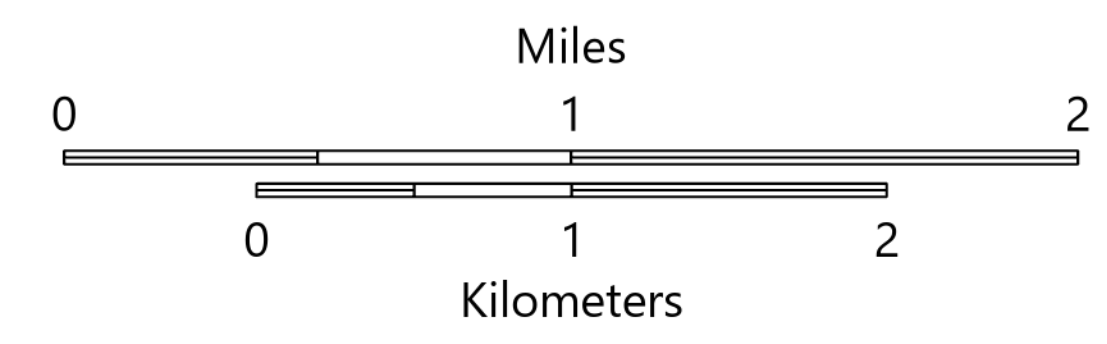
DIV D

- Helispot
- ⌋ Division Break
- Drop Point
- ⊙ Value at Risk
- Other
- ⚡ Mobile Weather Unit
- ⚡ Internet Access
- Access or Improved Road
- ⚡ Aerial Hazard
- Temporary Flight Restriction
- Middle Fire Confinement Boundary
- Oak Forest
- Woodland
- Ponderosa Pine Woodland



DIV D

DIV A



OPERATIONS

Middle
AZ-TNF-1699
7/11/2021
2,688 acres at 7/10/2021 15:00
DIV A/Z

- Helispot
- ⌋ Division Break
- ⊗ Fire Origin
- ⦿ Value at Risk
- Other
- ◆ Mobile Weather Unit
- Access or Improved Road
- Aerial Hazard
- Temporary Flight Restriction
- Fire Edge
- Wildfire Daily Fire Perimeter
- Middle Fire Confinement Boundary
- Oak Forest
- Woodland
- Ponderosa Pine
- Woodland

