

OPERATIONS

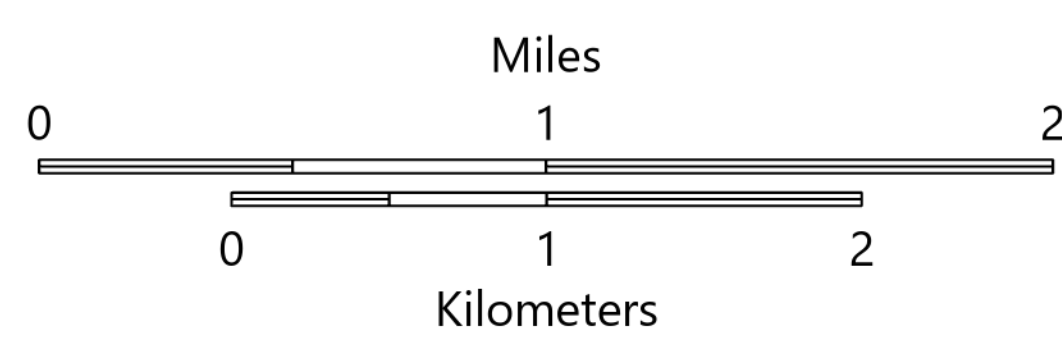
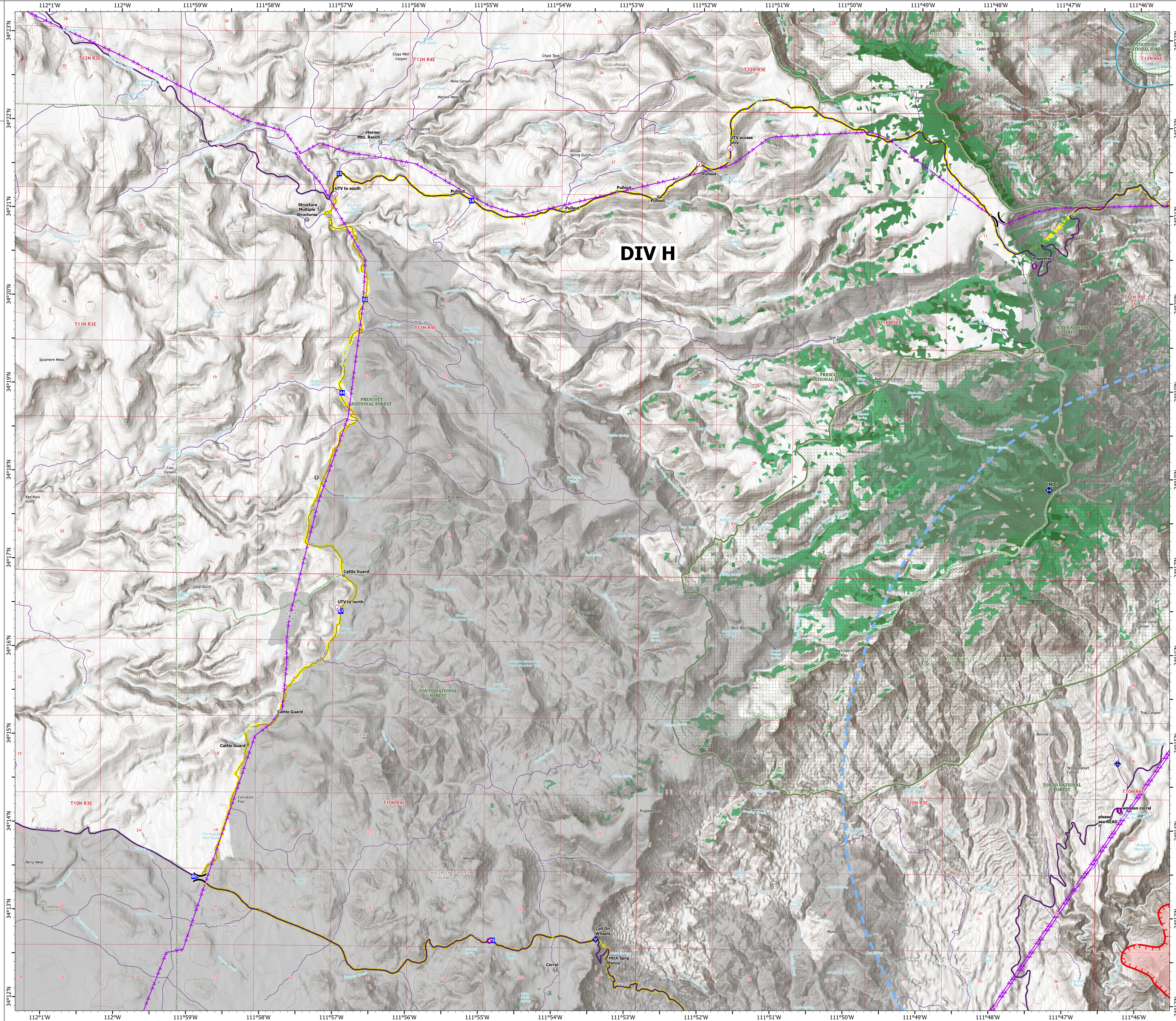
Middle
AZ-TNF-1699

7/12/2021

2,784 acres at 7/10/2021 19:30

DIV H

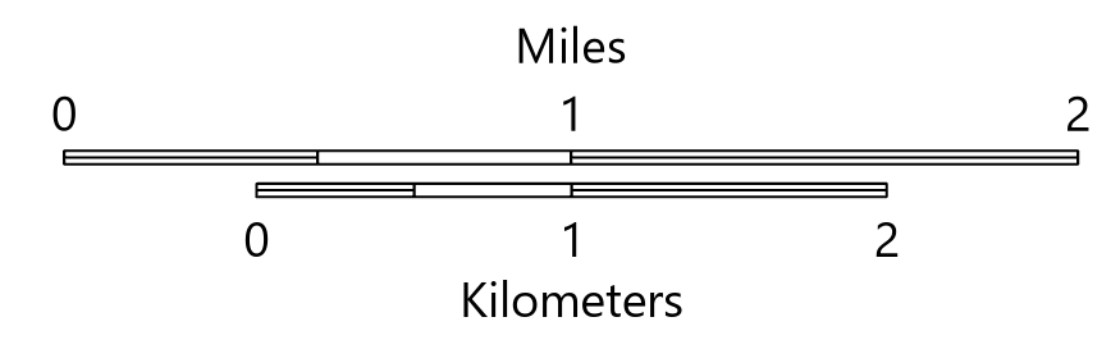
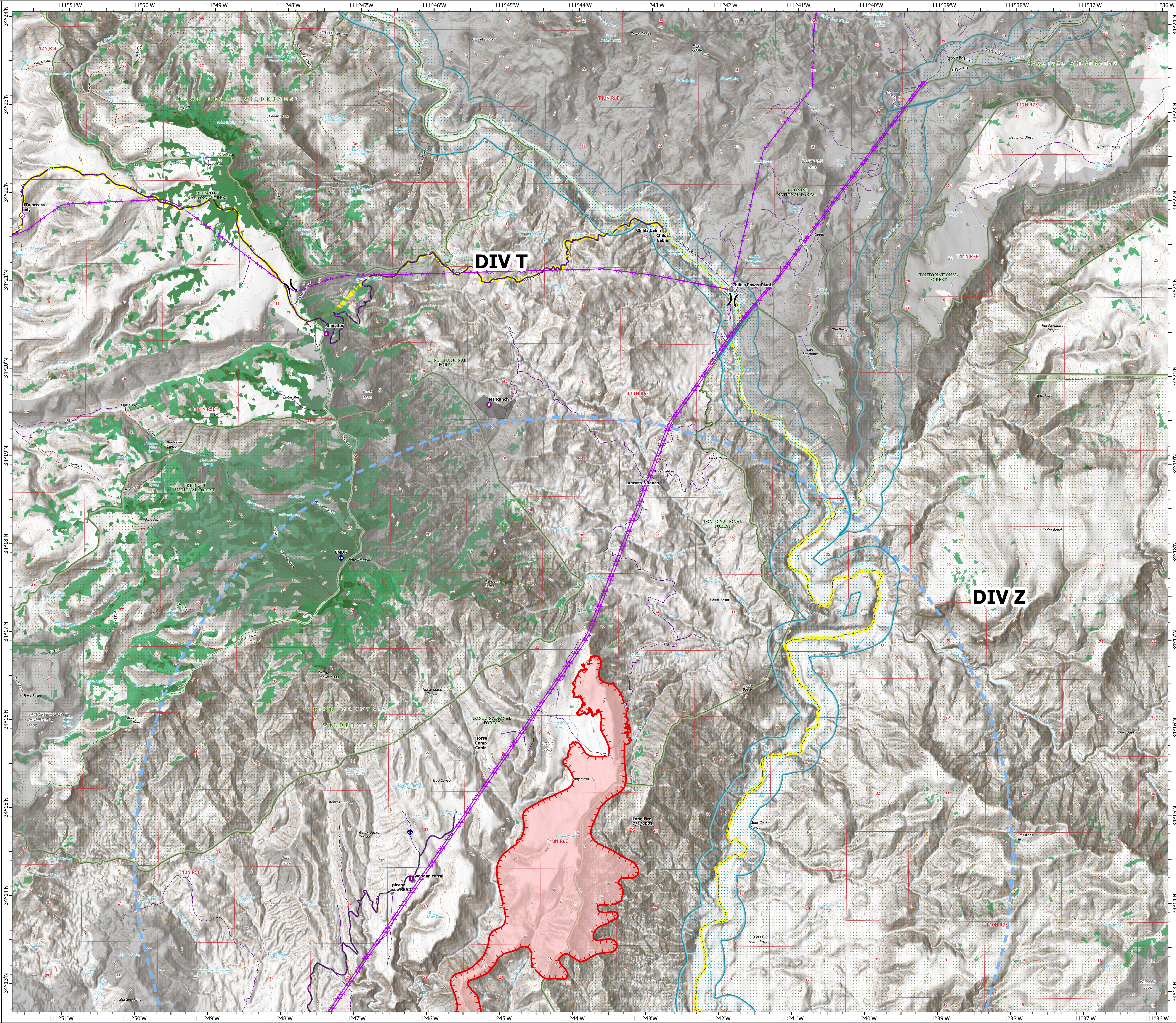
- Check Point
- Helispot
- ⌵ Division Break
- Drop Point
- ⊗ Fire Origin
- Value at Risk
- Other
- ⊕ Gate
- ⊕ Mobile Weather Unit
- ⊕ Internet Access
- ⊕ Repeater
- Access or Improved Road
- ⚡ Aerial Hazard
- Temporary Flight Restriction
- Fire Edge
- Wildfire Daily Fire Perimeter
- Middle Fire Confinement Boundary
- Oak Forest
- Woodland
- Ponderosa Pine
- Woodland



OPERATIONS

Middle
AZ-TNF-1699
7/12/2021
2,784 acres at 7/10/2021 19:30
DIV T/Z

- Check Point
- Helispot
- ⌘ Division Break
- ⊗ Fire Origin
- Value at Risk
- Other
- Gate
- Mobile Weather Unit
- Repeater
- Access or Improved Road
- ⚡ Aerial Hazard
- ⚡ Temporary Flight Restriction
- Fire Edge
- Wildfire Daily Fire
- Perimeter
- Middle Fire
- Confinement
- Boundary
- Oak Forest
- Woodland
- Ponderosa Pine
- Woodland

















OPERATIONS

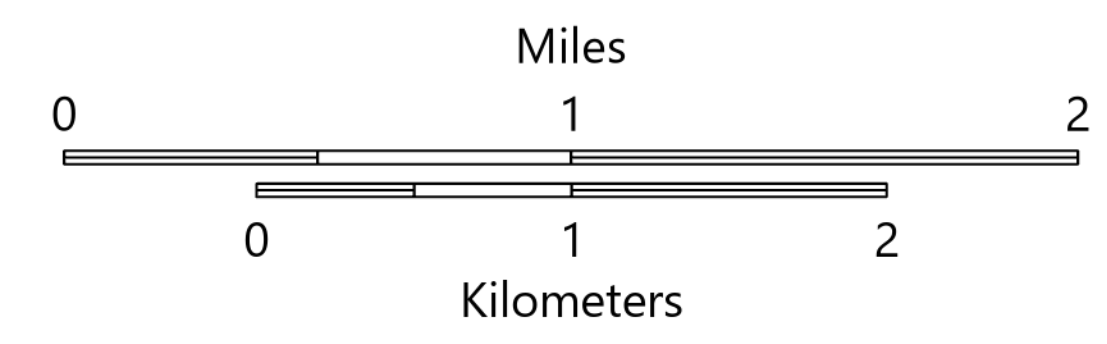
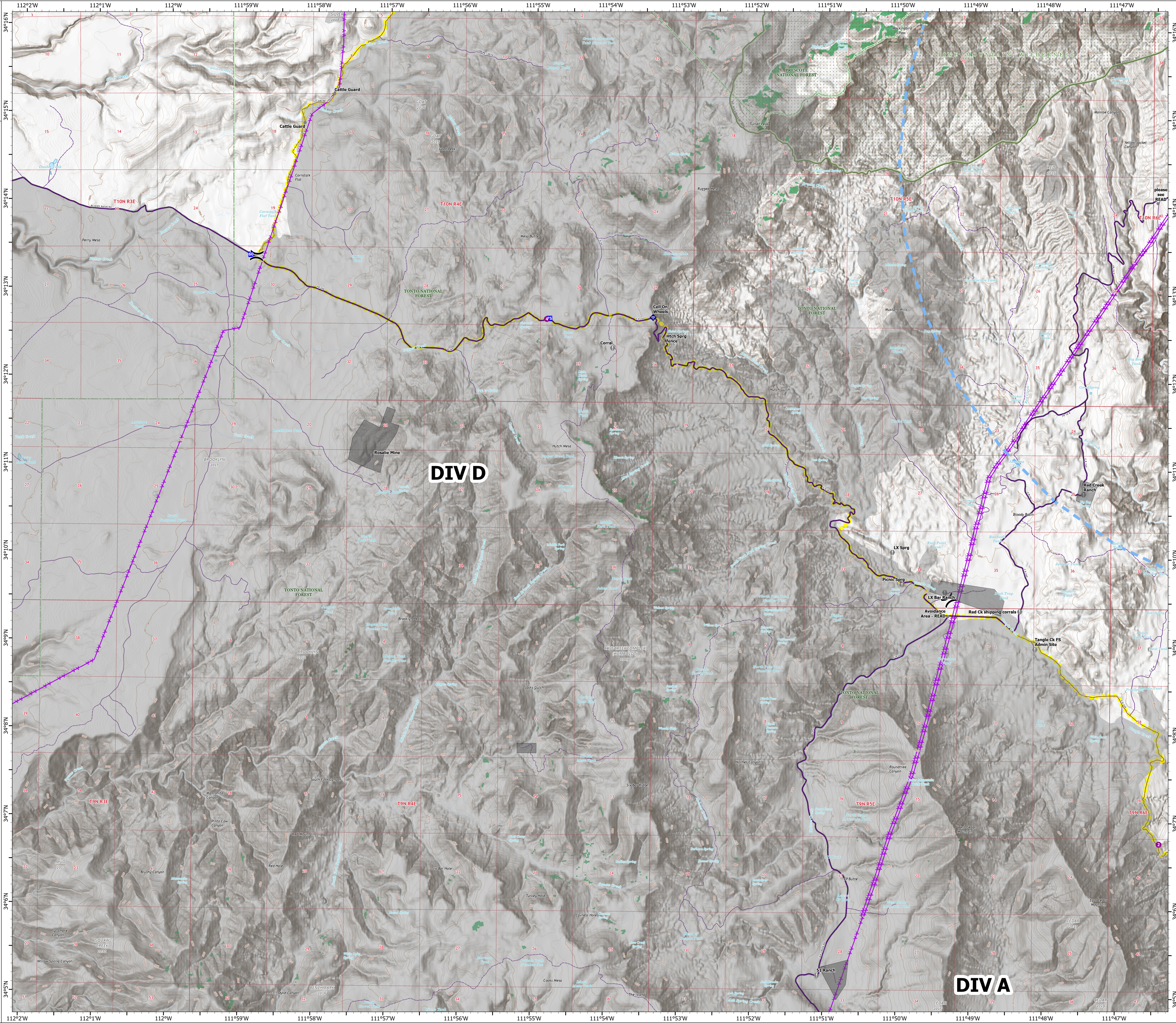
Middle
AZ-TNF-1699

7/12/2021

2,784 acres at 7/10/2021 19:30

DIV D

-  Helispot
-  Division Break
-  Drop Point
-  Value at Risk
-  Other
-  Mobile Weather Unit
-  Internet Access
-  Access or Improved Road
-  Aerial Hazard
-  Temporary Flight Restriction
-  Middle Fire Confinement Boundary
-  Oak Forest
-  Woodland
-  Ponderosa Pine Woodland



OPERATIONS

Middle
AZ-TNF-1699
7/12/2021
2,784 acres at 7/10/2021 19:30
DIV A/Z

- Helispot
- ⊗ Division Break
- ⊗ Fire Origin
- ⊙ Value at Risk
- Other
- ◆ Mobile Weather Unit
- Access or Improved Road
- Aerial Hazard
- Temporary Flight Restriction
- Fire Edge
- Wildfire Daily Fire Perimeter
- Middle Fire Confinement Boundary
- Oak Forest
- Woodland
- Ponderosa Pine
- Woodland

