

IAP

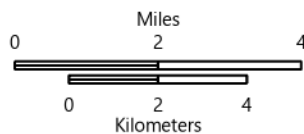
Middle

AZ-TNF-1699

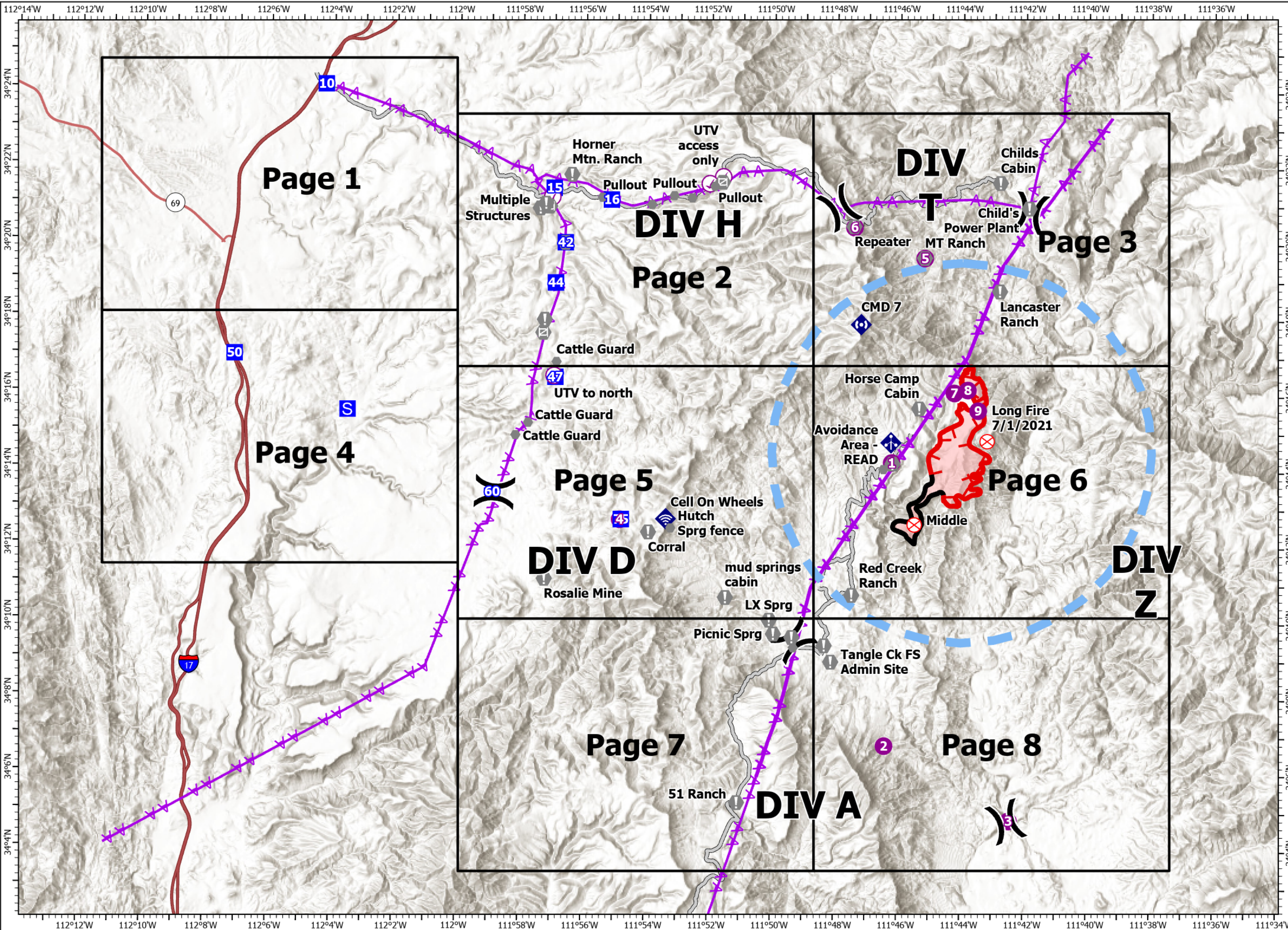
7/13/2021

2,792 acres at 7/11/2021 20:30

- Check Point
- Helispot
-) Division Break
- Drop Point
- S Staging Area
- ⊗ Fire Origin
- ⊙ Value at Risk
- Other
- ⊙ Gate
- ◆ Mobile Weather Unit
- ◆ Internet Access
- ◆ Repeater
- Access or Improved Road
- ▲ Aerial Hazard
- Temporary Flight Restriction
- Fire Edge
- Contained Line
- Wildfire Daily Fire Perimeter



1:170,000 - SWIMT 4 - 7/12/2021 2112
Acres from IR and GPS
North American 1983 Datum. Lat/Long Grid







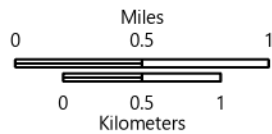
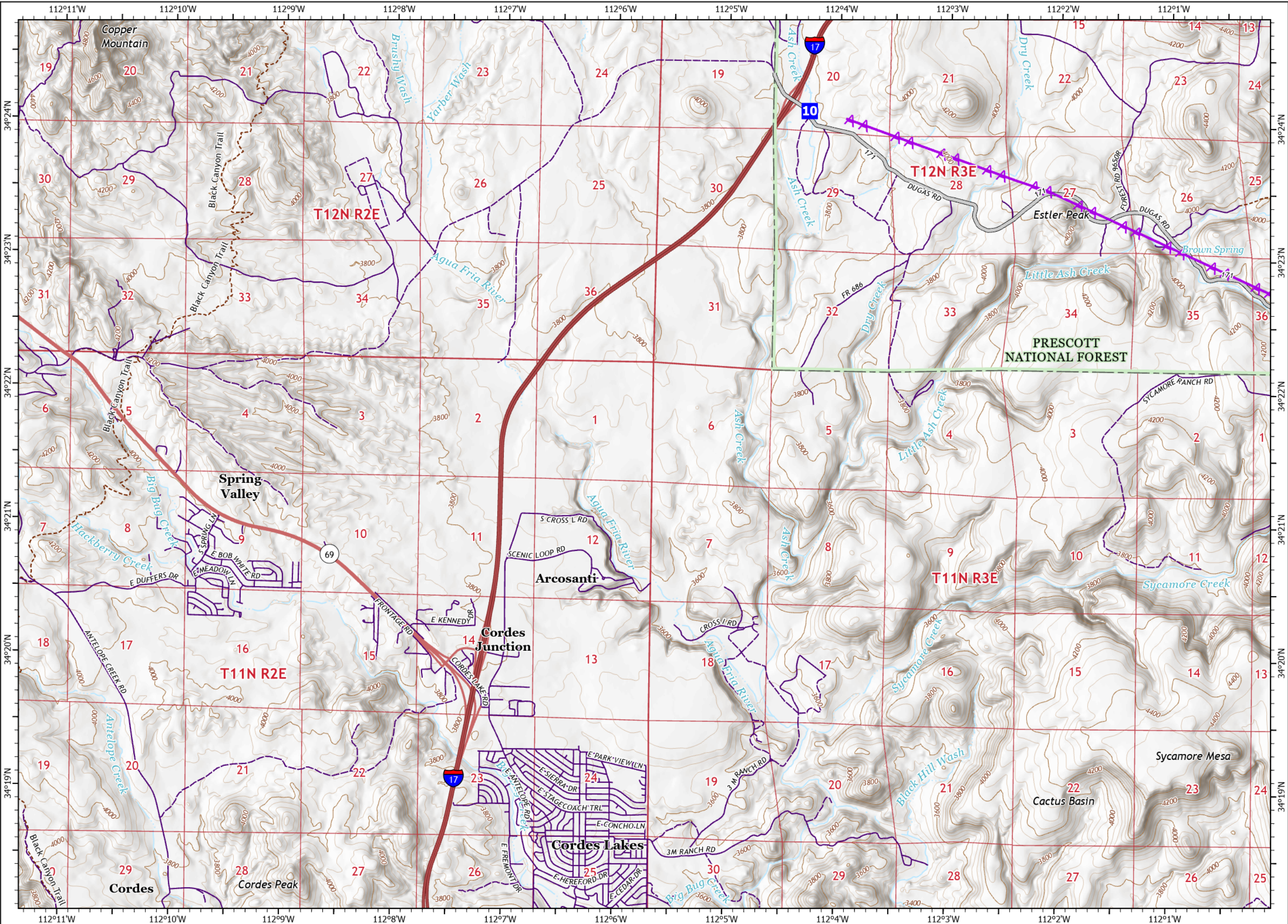
IAP

Middle
AZ-TNF-1699
7/13/2021

2,792 acres at 7/11/2021 20:30

Page 1

-  Drop Point
-  Access or Improved Road
-  Aerial Hazard
-  Access Roads



1:48,000 - SWIMT 4 - 7/12/2021 2116
Acres from IR and GPS
North American 1983 Datum, Lat/Long Grid

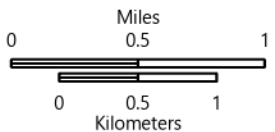
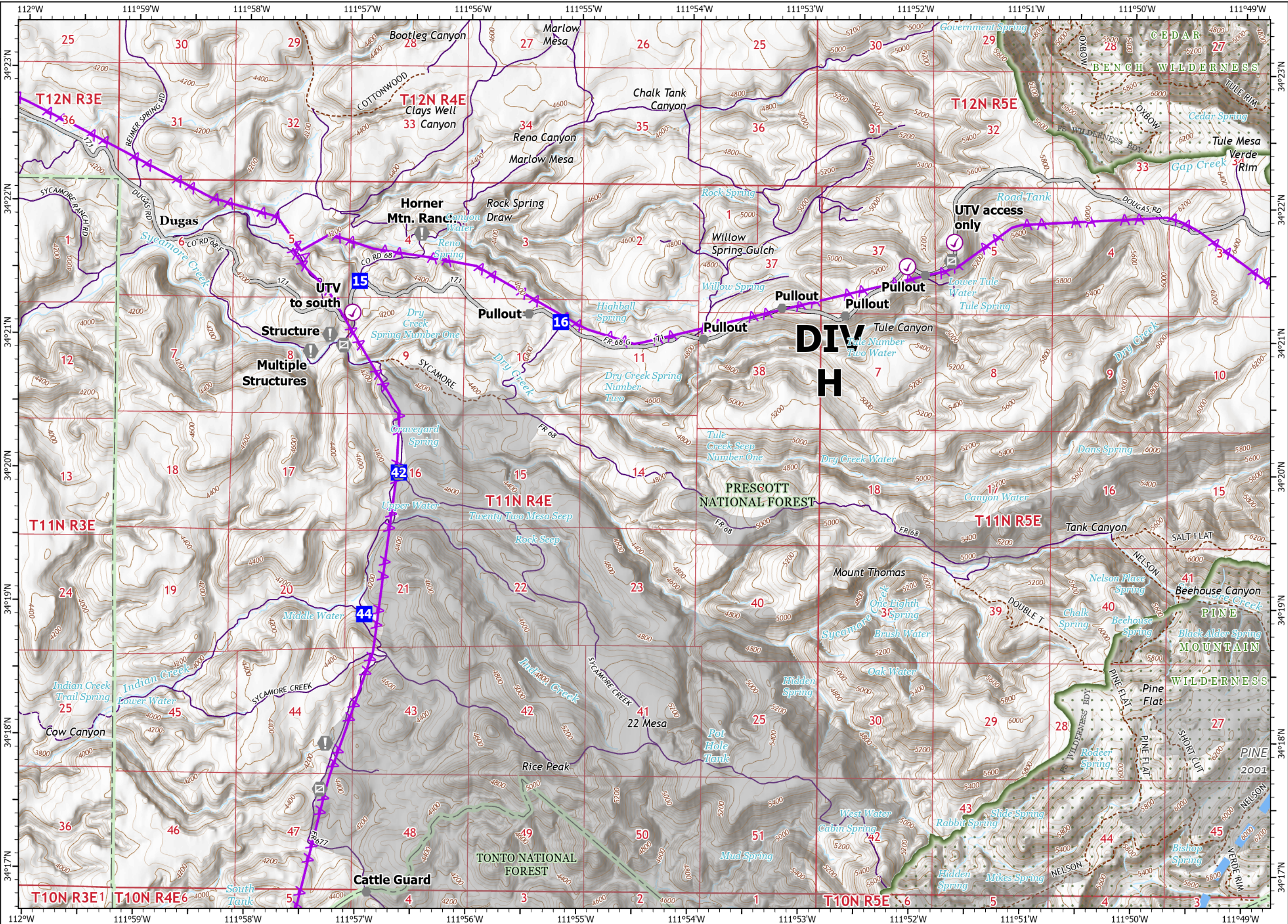
IAP

Middle
AZ-TNF-1699
7/13/2021

2,792 acres at 7/11/2021 20:30

Page 2

- ⊙ Check Point
- Drop Point
- ⊙ Value at Risk
- Other
- ⊙ Gate
- Access or Improved Road
- ⚡ Aerial Hazard
- Temporary Flight Restriction
- Access Roads



1:48,000 - SWIMT 4 - 7/12/2021 2116
Acres from IR and GPS
North American 1983 Datum. Lat/Long Grid

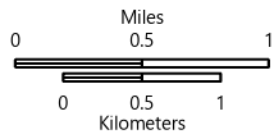
IAP

Middle
AZ-TNF-1699
7/13/2021

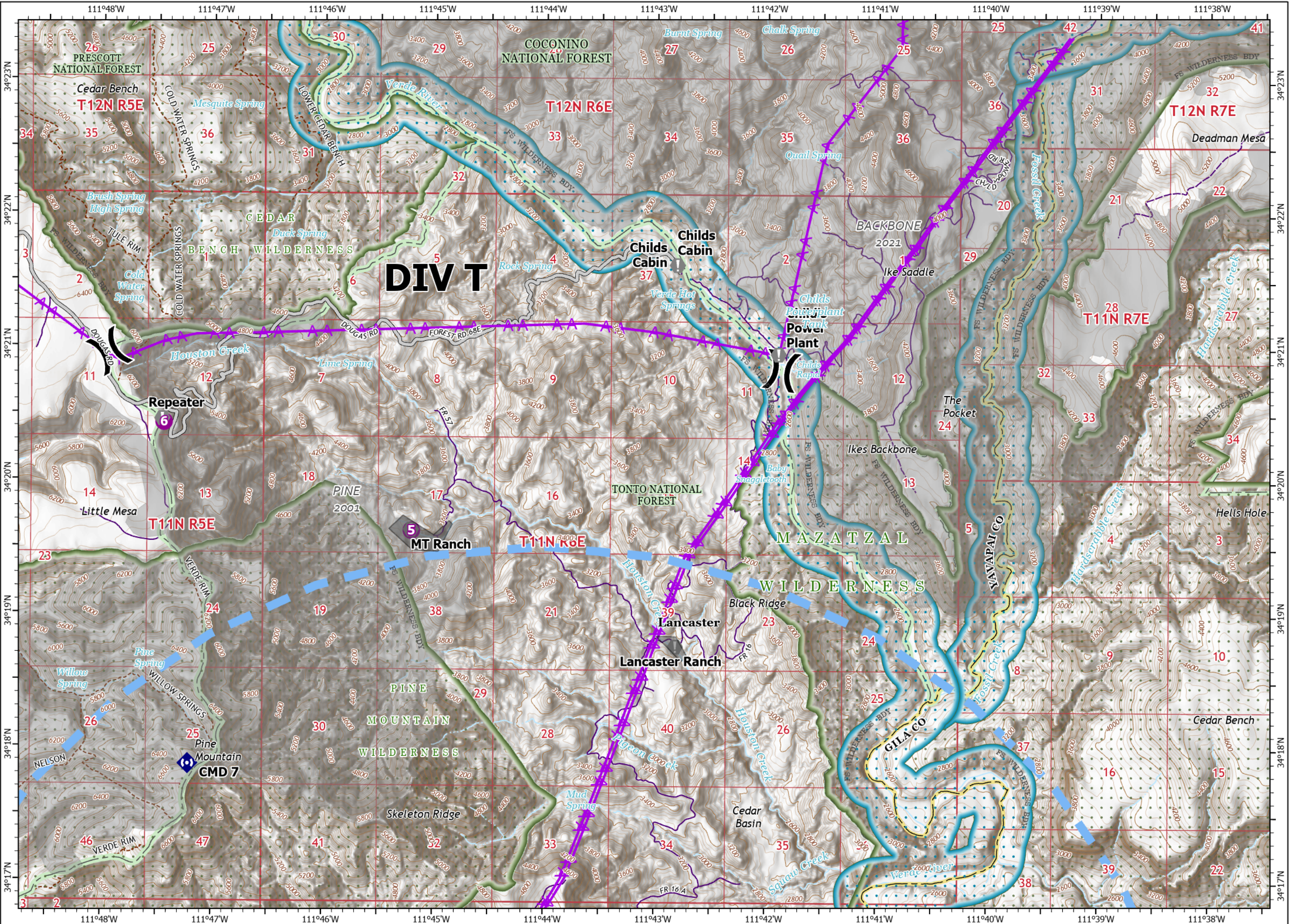
2,792 acres at 7/11/2021 20:30

Page 3

- Helispot
- (X) Division Break
- ⬇ Value at Risk
- ⬇ Repeater
- Access or Improved Road
- ⚡ Aerial Hazard
- Temporary Flight Restriction
- Fire Edge
- Access Roads



1:48,000 - SWIMT 4 - 7/12/2021 2117
Acres from IR and GPS
North American 1983 Datum, Lat/Long Grid






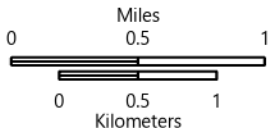
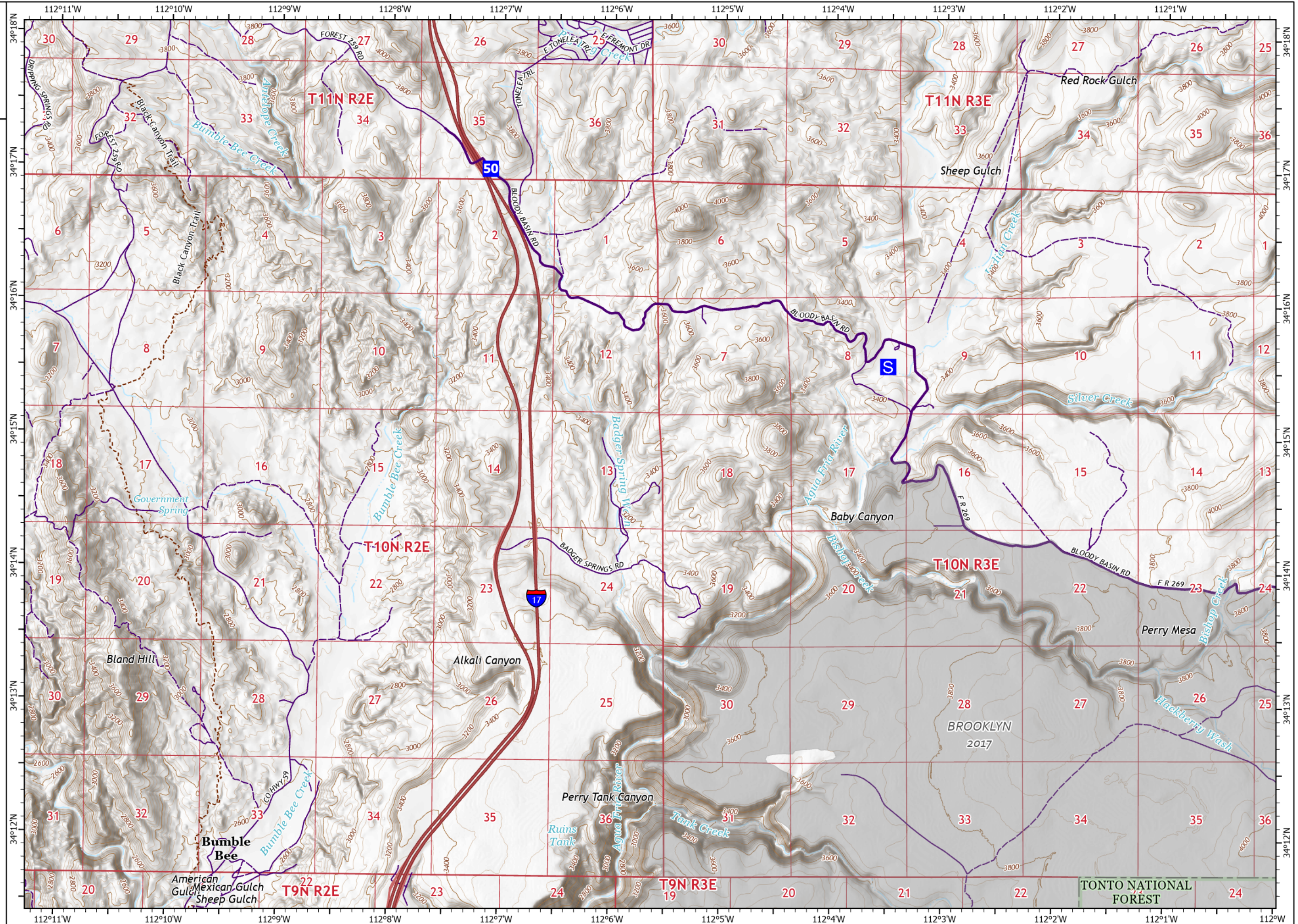
IAP

Middle
AZ-TNF-1699
7/13/2021

2,792 acres at 7/11/2021 20:30

Page 4

-  Drop Point
-  Staging Area
-  Access Roads



1:48,000 - SWIMT 4- 7/12/2021 2117
Acres from IR and GPS
North American 1983 Datum. Lat/Long Grid

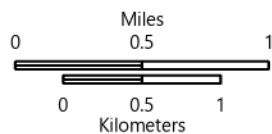
IAP

Middle
AZ-TNF-1699
7/13/2021

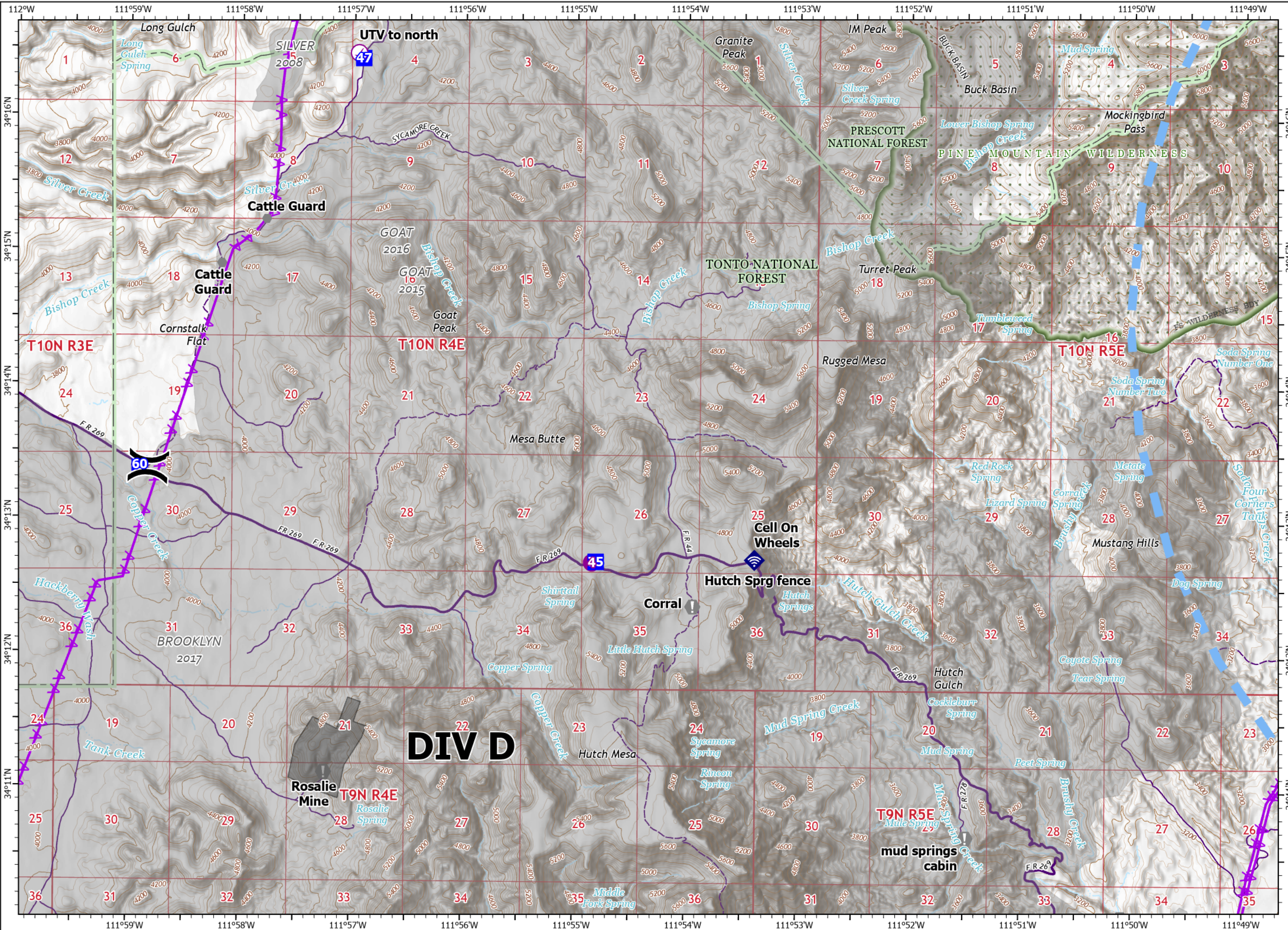
2,792 acres at 7/11/2021 20:30

Page 5

- Check Point
- Helispot
- ⌘ Division Break
- Drop Point
- ⚠ Value at Risk
- Other
- ◆ Internet Access
- Access or Improved Road
- ⚡ Aerial Hazard
- Temporary Flight Restriction
- Access Roads



1:48,000 - SWIMT 4- 7/12/2021 2117
Acres from IR and GPS
North American 1983 Datum. Lat/Long Grid



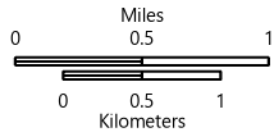
IAP

Middle
AZ-TNF-1699
7/13/2021

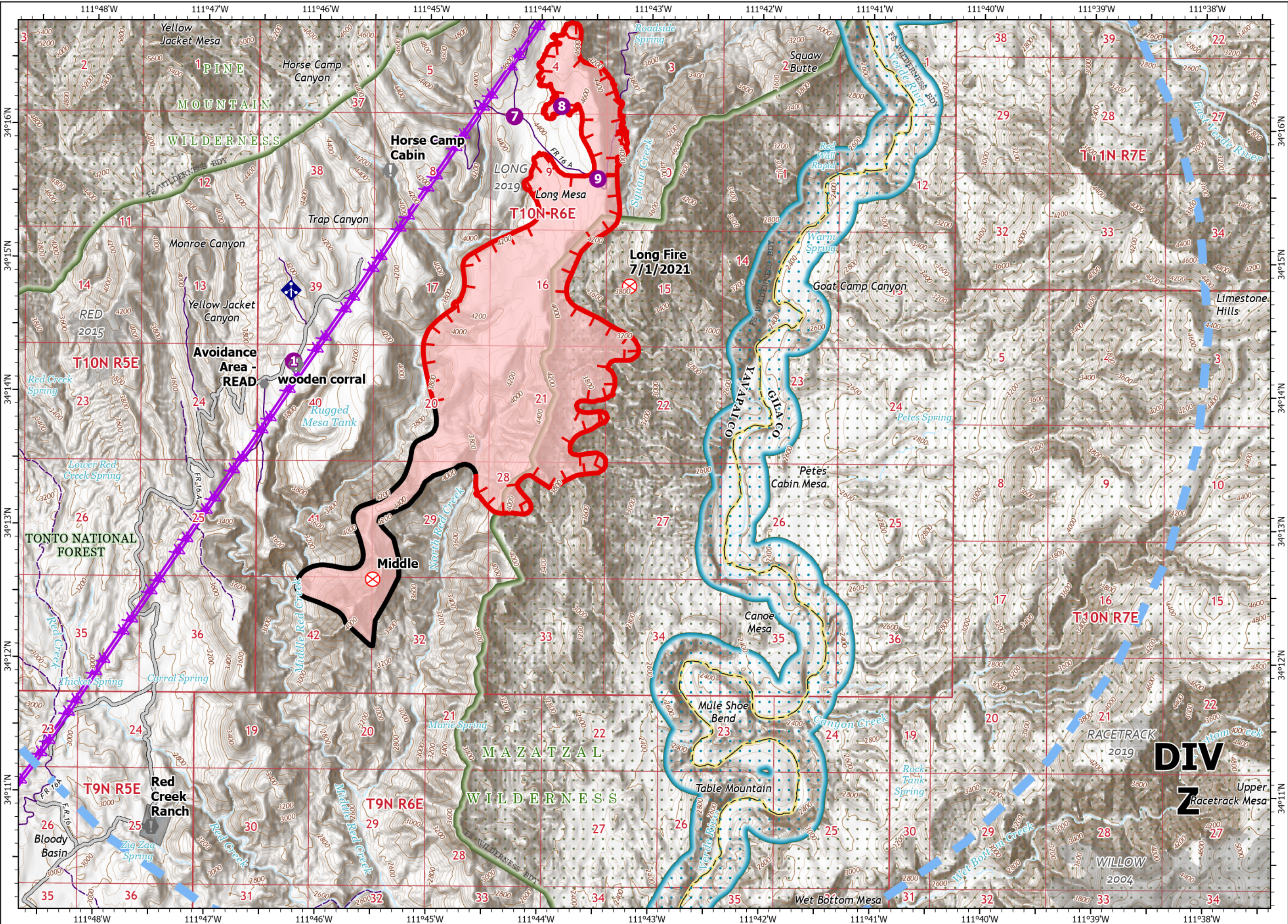
2,792 acres at 7/11/2021 20:30

Page 6

- Helispot
- ⊗ Fire Origin
- ⊙ Value at Risk
- Other
- ◆ Mobile Weather Unit
- Access or Improved Road
- ⚡ Aerial Hazard
- Temporary Flight Restriction
- Fire Edge
- Contained Line
- Wildfire Daily Fire Perimeter
- Access Roads



1:48,000 - SWIMT 4 - 7/12/2021 2117
Acres from IR and GPS
North American 1983 Datum. Lat/Long Grid



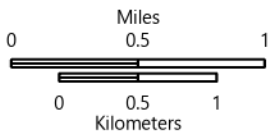
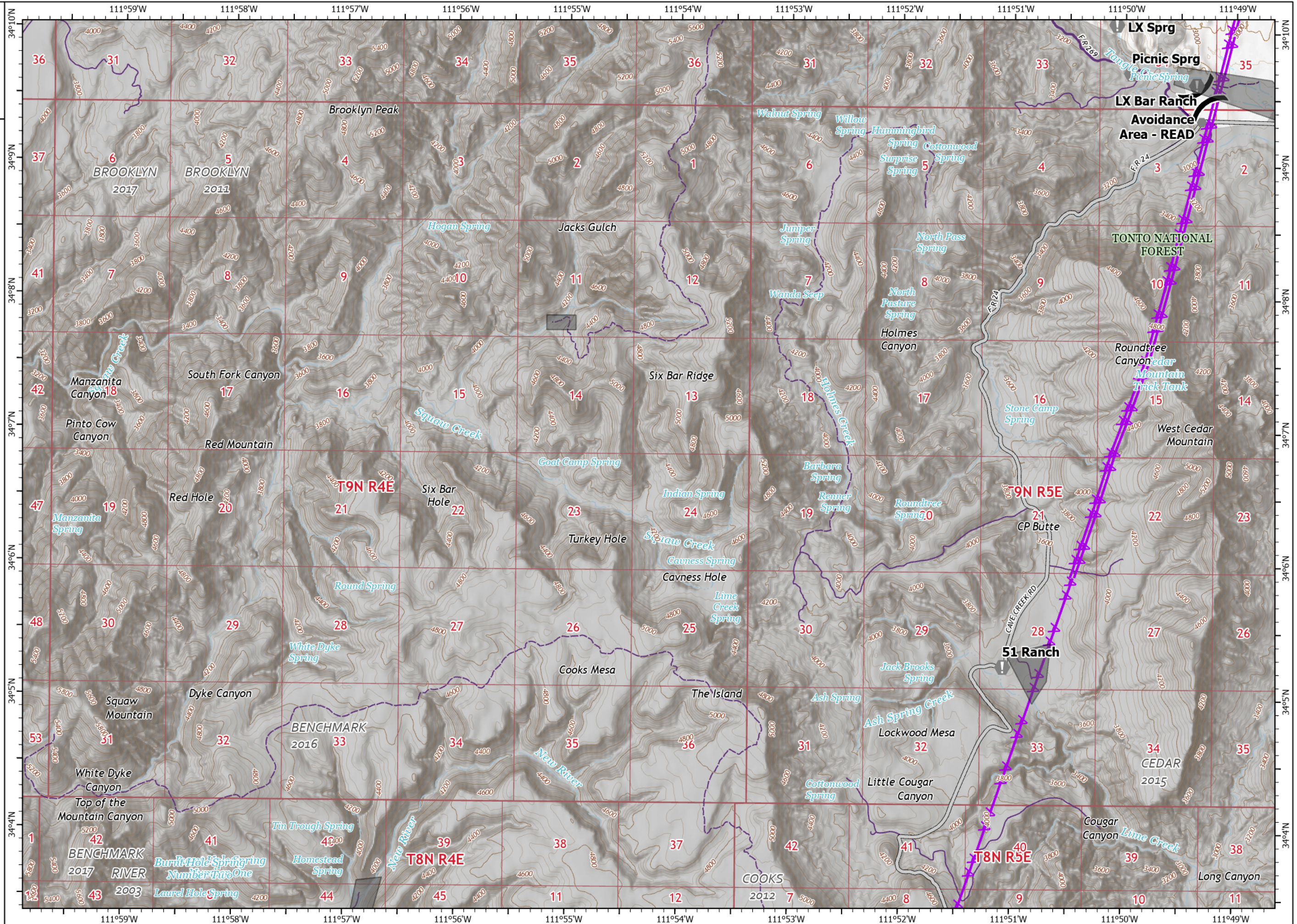
IAP

Middle
AZ-TNF-1699
7/13/2021

2,792 acres at 7/11/2021 20:30

Page 7

- (X) Division Break
- (I) Value at Risk
- (●) Other
- Access or Improved Road
- AA Aerial Hazard
- Access Roads



1:48,000 - SWIMT 4- 7/12/2021 2117
Acres from IR and GPS
North American 1983 Datum, Lat/Long Grid

