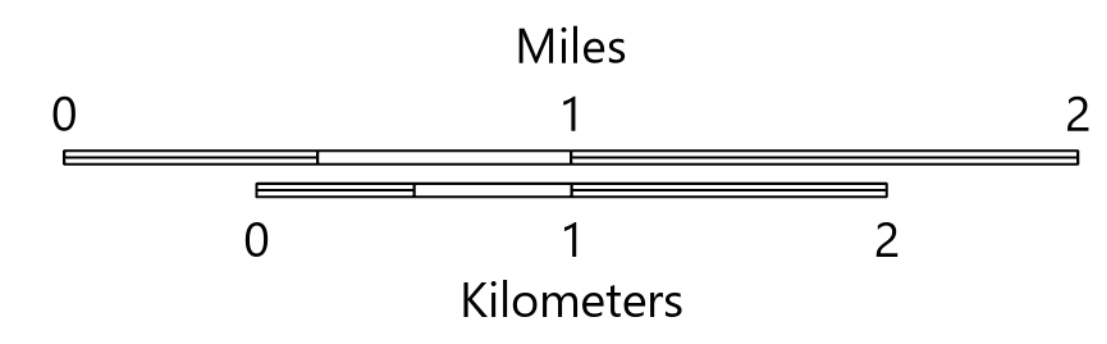
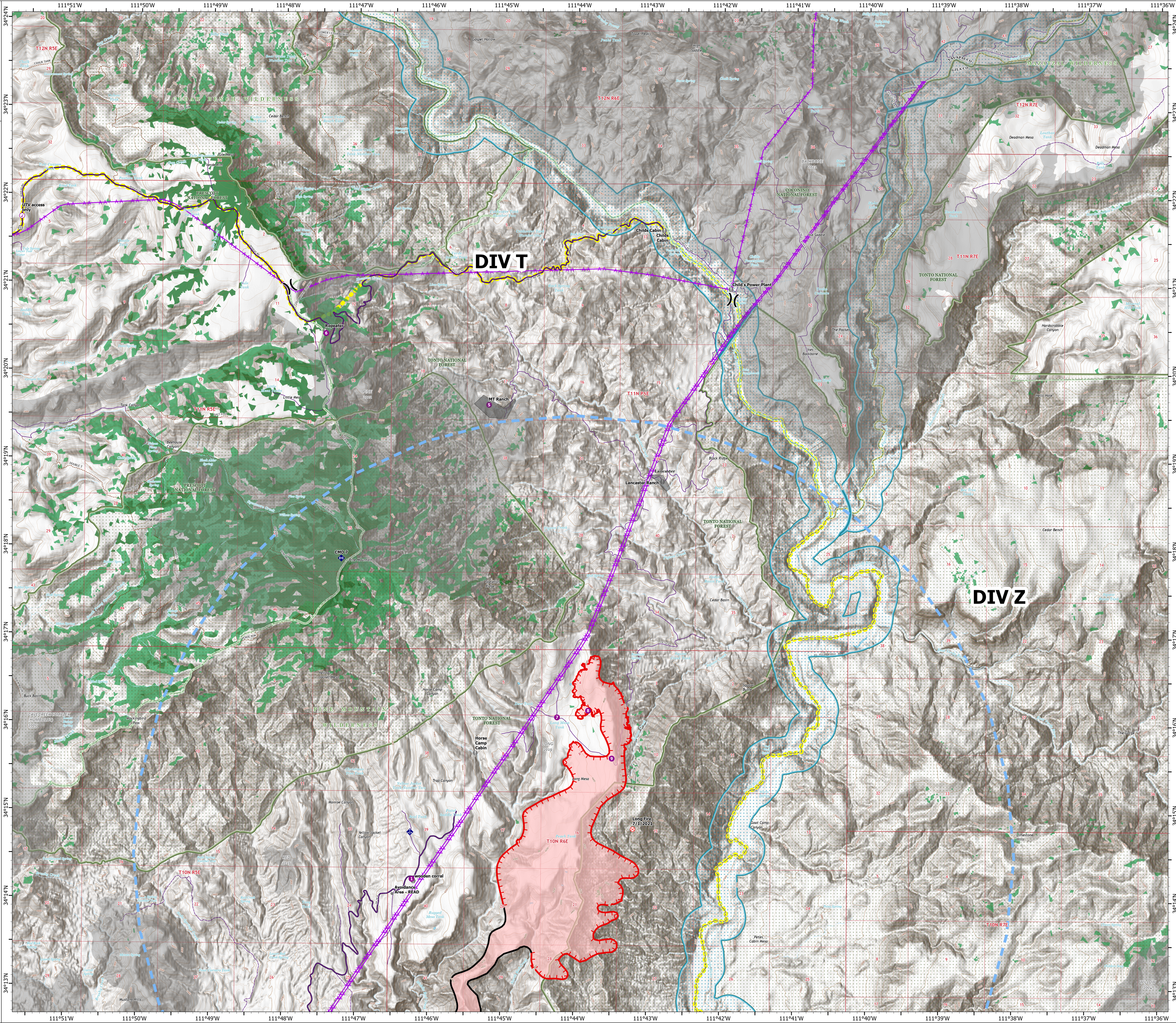


OPERATIONS

Middle
AZ-TNF-1699
7/13/2021
2,792 acres at 7/11/2021 20:30
DIV T/Z

- Check Point
- Helispot
- ⌘ Division Break
- ⊗ Fire Origin
- Value at Risk
- Other
- Gate
- Mobile Weather Unit
- Repeater
- Access or Improved Road
- Aerial Hazard
- Temporary Flight Restriction
- Fire Edge
- Contained Line
- Wildfire Daily Fire Perimeter
- Middle Fire Confinement Boundary
- Oak Forest
- Woodland
- Ponderosa Pine
- Woodland



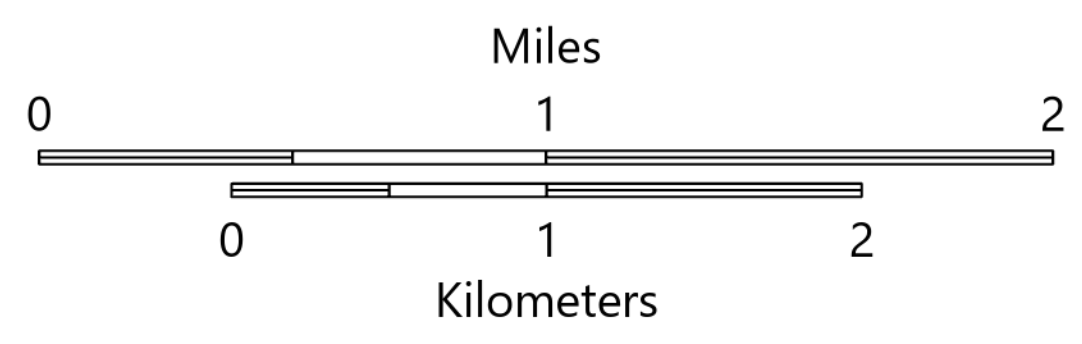
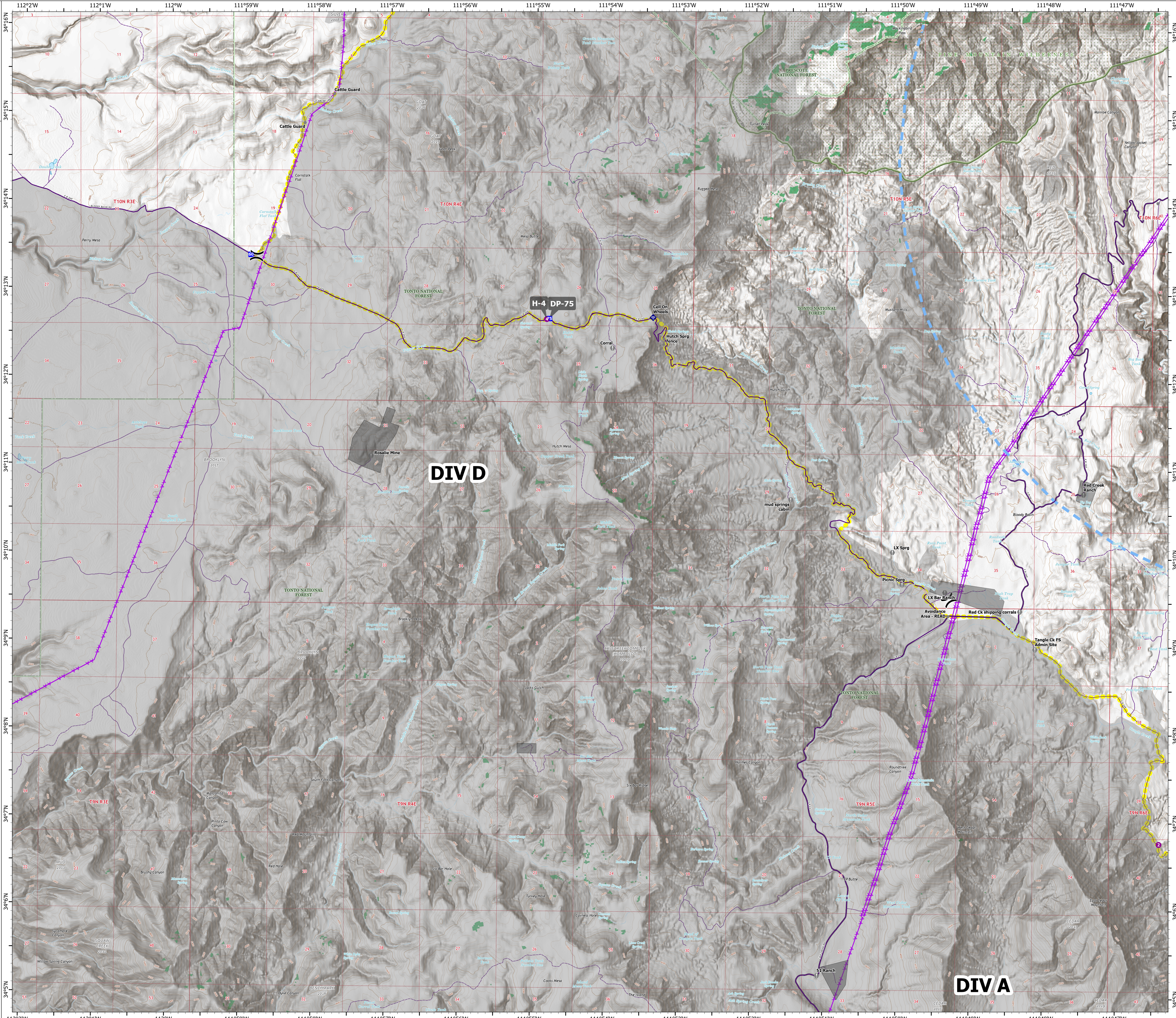
OPERATIONS

Middle
AZ-TNF-1699
7/13/2021

2,792 acres at 7/11/2021 20:30

DIV D

- Helispot
- () Division Break
- Drop Point
- Value at Risk
- Other
- ◆ Mobile Weather Unit
- ◆ Internet Access
- Access or Improved Road
- Aerial Hazard
- Temporary Flight Restriction
- Middle Fire Confinement Boundary
- Oak Forest
- Woodland
- Ponderosa Pine Woodland



DIV A

OPERATIONS

Middle
AZ-TNF-1699
7/13/2021

2,792 acres at 7/11/2021 20:30

DIV A/Z

- Helispot
- ⌘ Division Break
- ⊗ Fire Origin
- ⊙ Value at Risk
- Other
- ◆ Mobile Weather Unit
- Access or Improved Road
- Aerial Hazard
- - - Temporary Flight Restriction
- Fire Edge
- Contained Line
- Wildfire Daily Fire Perimeter
- Middle Fire Confinement Boundary
- Oak Forest
- Woodland
- Ponderosa Pine Woodland

