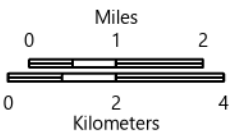
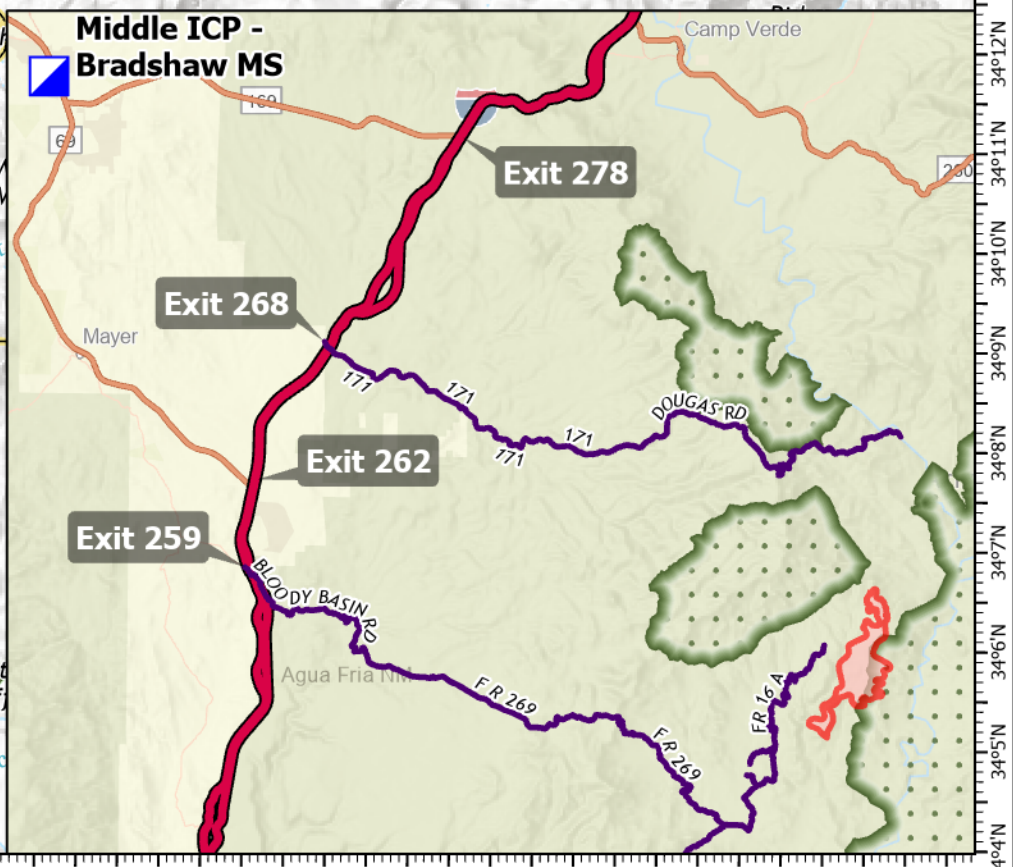
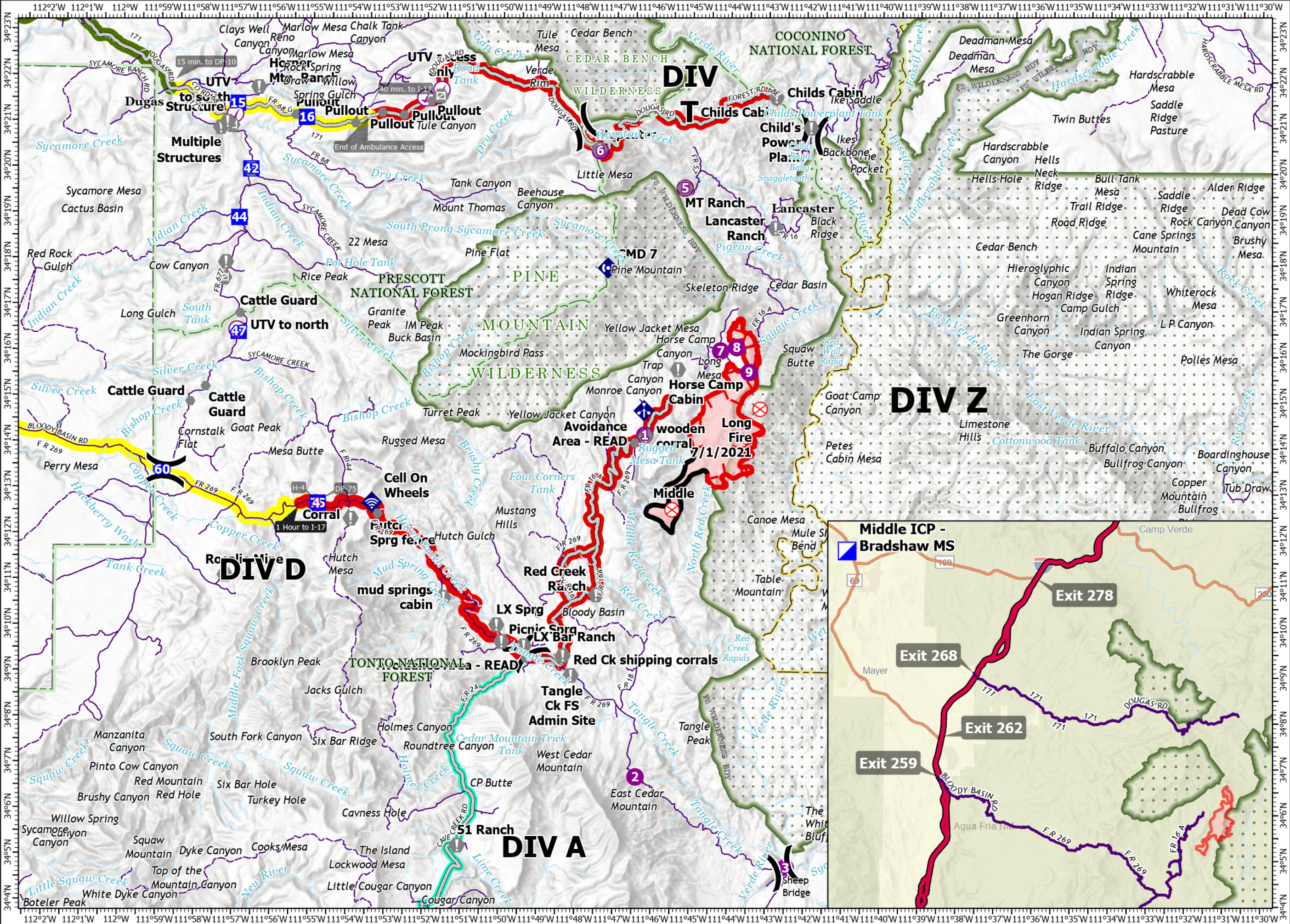


TRANSPORTATION

Middle
AZ-TNF-1699
7/13/2021
2,792 acres at 7/11/2021 20:30

- Check Point
- Helispot
- ⌘ Division Break
- Drop Point
- ⊗ Fire Origin
- Value at Risk
- Other
- ⊕ Gate
- ⊕ Mobile Weather Unit
- ⊕ Internet Access
- ⊕ Repeater
- Access or Improved Road
- ▬ Fire Edge
- ▬ Contained Line
- ▬ Wildfire Daily Fire
- ▬ Perimeter
- Event Point (For Table)
- ▬ Access Road



1:140,148 - 7/12/2021 21:53
Acres from IR and GPS
North American 1983 Datum. Lat/Long Grid