

OPERATIONS

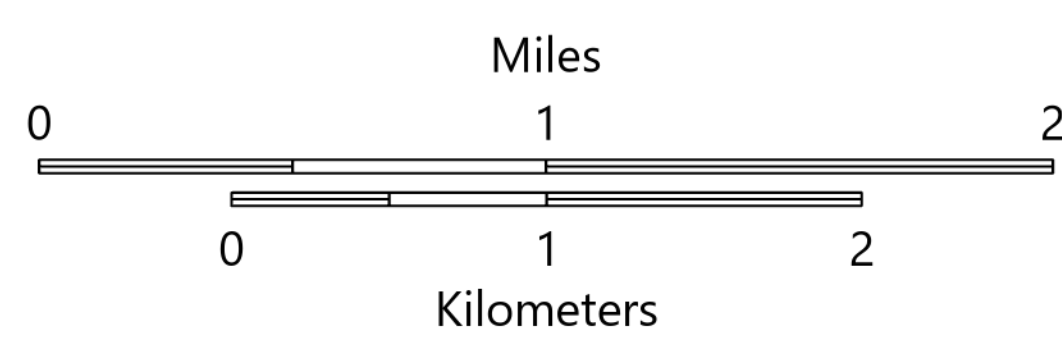
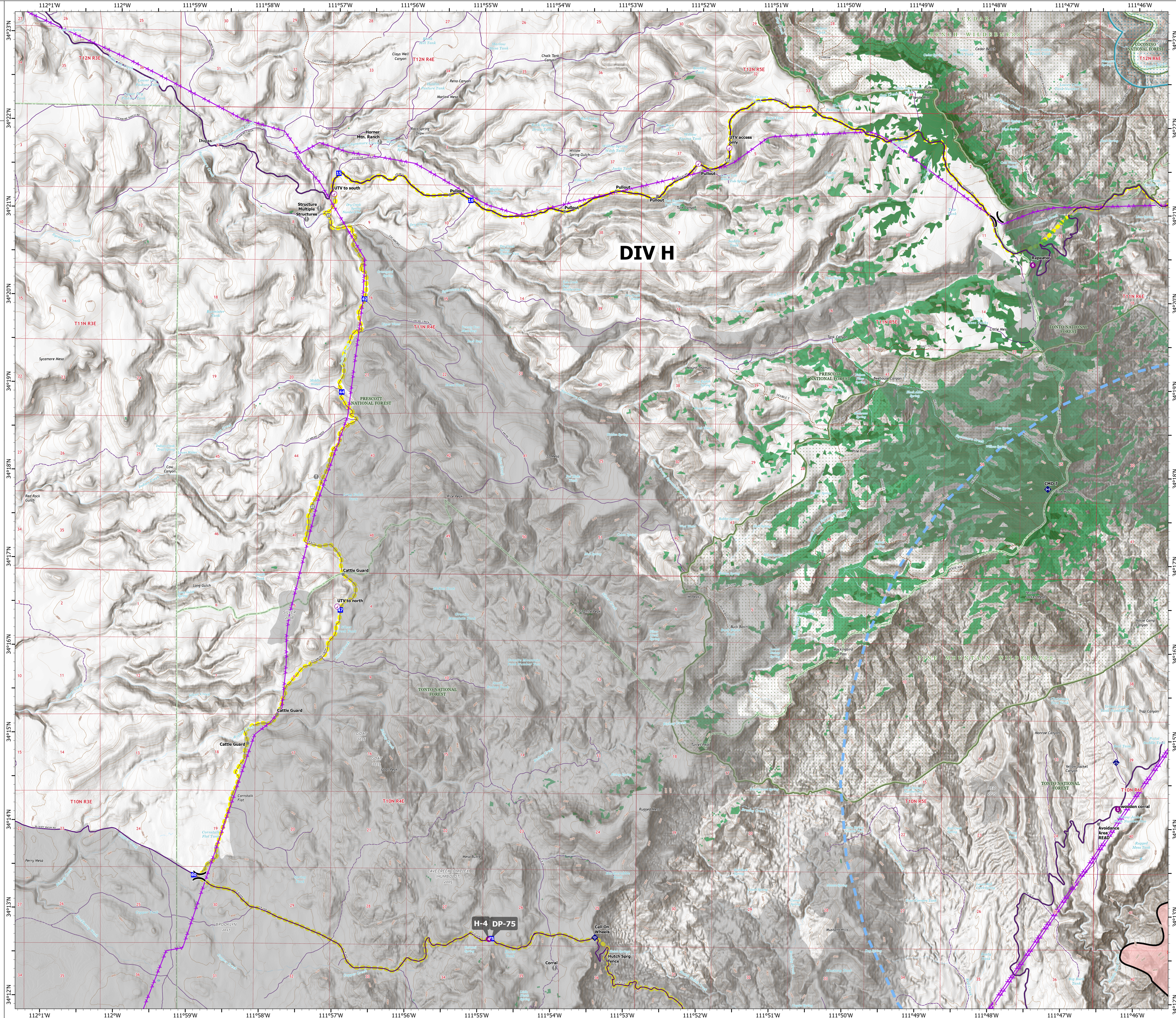
Middle
AZ-TNF-1699

7/15/2021

2,792 acres at 7/12/2021 19:30

DIV H

- Check Point
- Helispot
- ⌵ Division Break
- Drop Point
- ⊗ Fire Origin
- Value at Risk
- Other
- ⊕ Gate
- ⊕ Mobile Weather Unit
- ⊕ Internet Access
- ⊕ Repeater
- Access or Improved Road
- ⚡ Aerial Hazard
- Temporary Flight Restriction
- Contained Line
- Wildfire Daily Fire Perimeter
- Middle Fire Confinement Boundary
- Oak Forest
- Woodland
- Ponderosa Pine
- Woodland



OPERATIONS

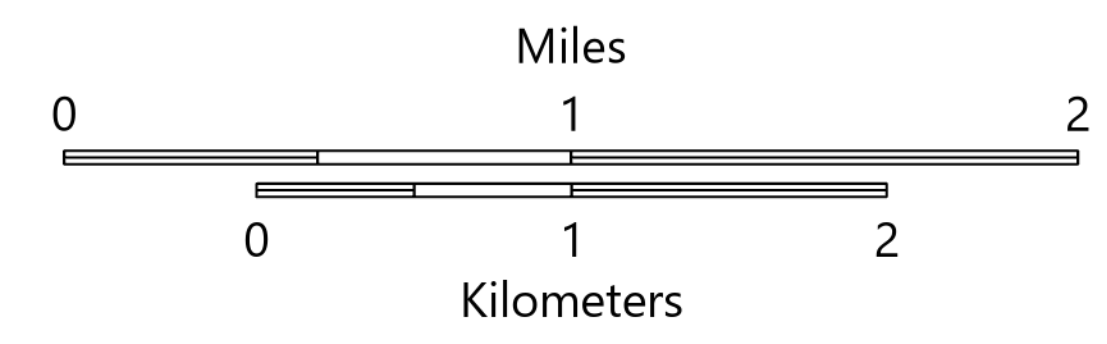
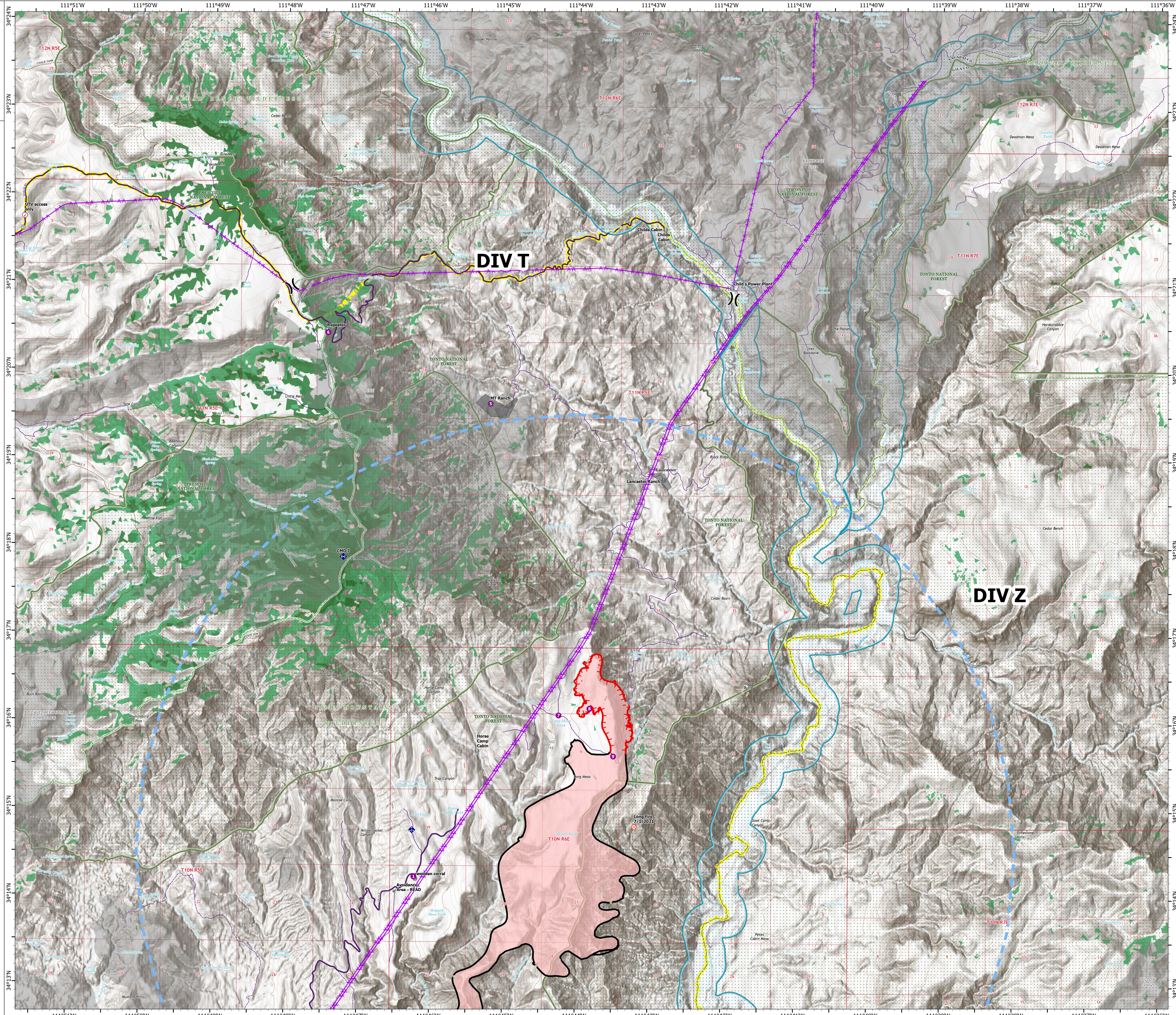
Middle
AZ-TNF-1699

7/15/2021

2,792 acres at 7/12/2021 19:30

DIV T/Z

- Check Point
- Helispot
- ⌘ Division Break
- ⊗ Fire Origin
- Value at Risk
- Other
- Gate
- UTV access
- Repeater
- Access or Improved Road
- ⚡ Aerial Hazard
- ⚡ Temporary Flight Restriction
- Fire Edge
- Contained Line
- Wildfire Daily Fire Perimeter
- Middle Fire Confinement Boundary
- Oak Forest
- Woodland
- Ponderosa Pine
- Woodland



OPERATIONS

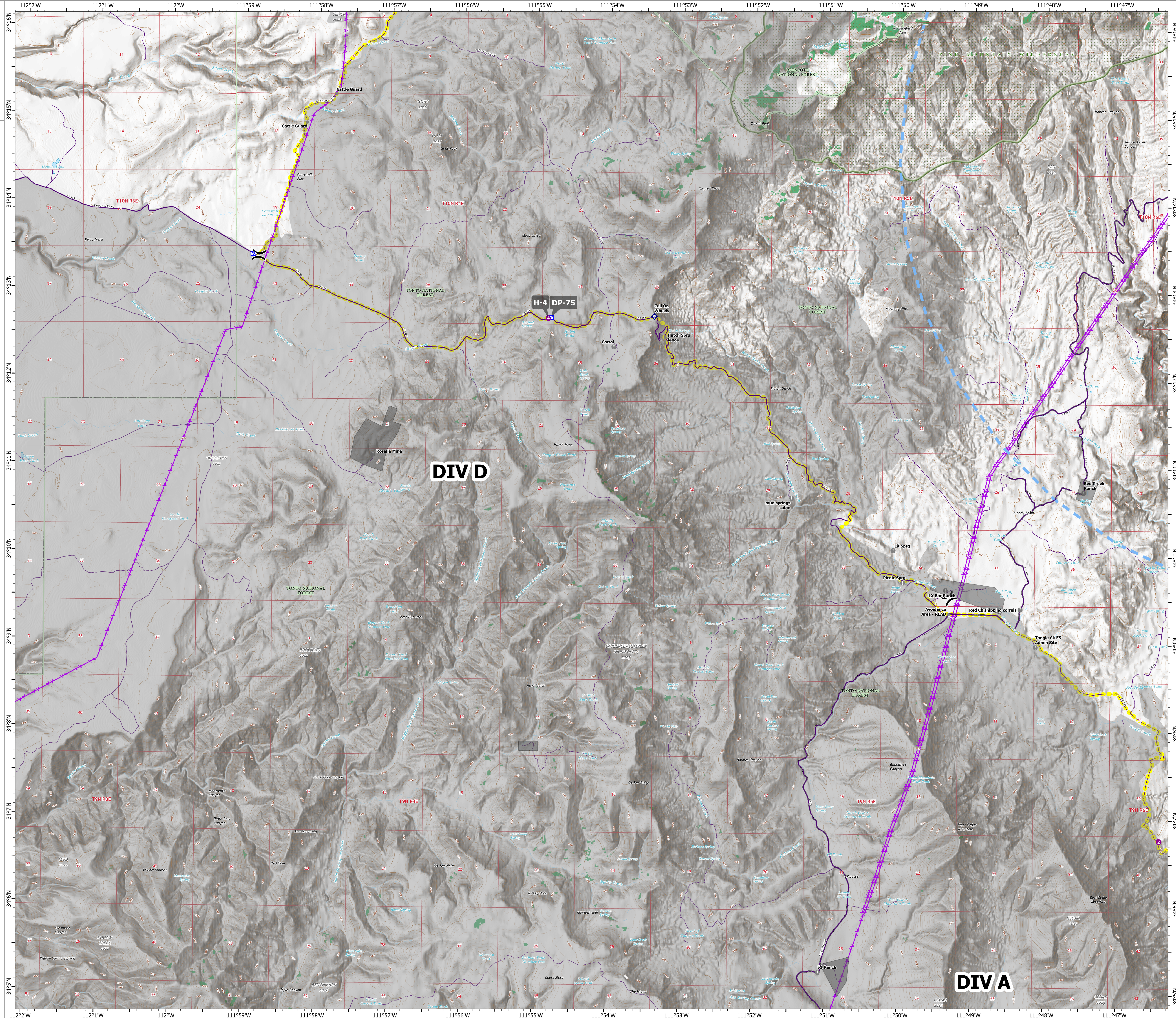
Middle
AZ-TNF-1699

7/15/2021

2,792 acres at 7/12/2021 19:30

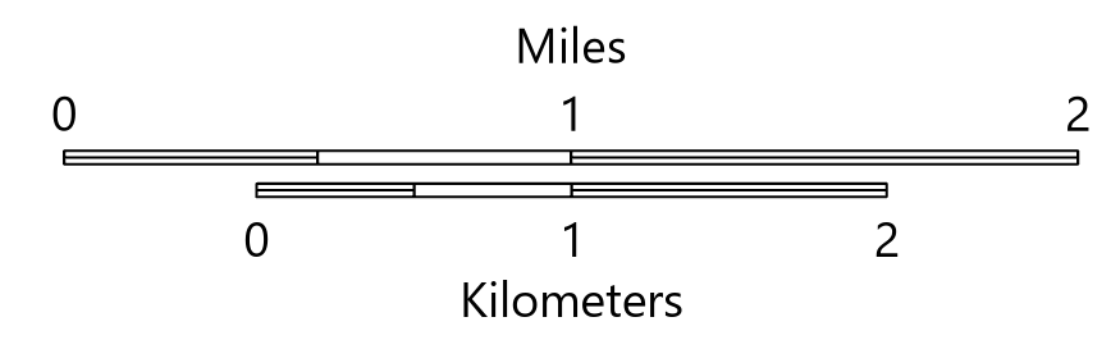
DIV D

- Helispot
- ⌋ Division Break
- Drop Point
- ⊙ Value at Risk
- Other
- ⚡ Mobile Weather Unit
- ⚡ Internet Access
- Access or Improved Road
- ⚡ Aerial Hazard
- Temporary Flight Restriction
- Middle Fire Confinement Boundary
- Oak Forest
- Woodland
- Ponderosa Pine Woodland



DIV D

DIV A



OPERATIONS

Middle
AZ-TNF-1699
7/15/2021
2,792 acres at 7/12/2021 19:30
DIV A/Z

- Helispot
-) Division Break
- ⊗ Fire Origin
- ⊙ Value at Risk
- Other
- ◆ Mobile Weather Unit
- Access or Improved Road
- Aerial Hazard
- Temporary Flight Restriction
- Contained Line
- Wildfire Daily Fire Perimeter
- Middle Fire Confinement Boundary
- Oak Forest
- Woodland
- Ponderosa Pine
- Woodland

