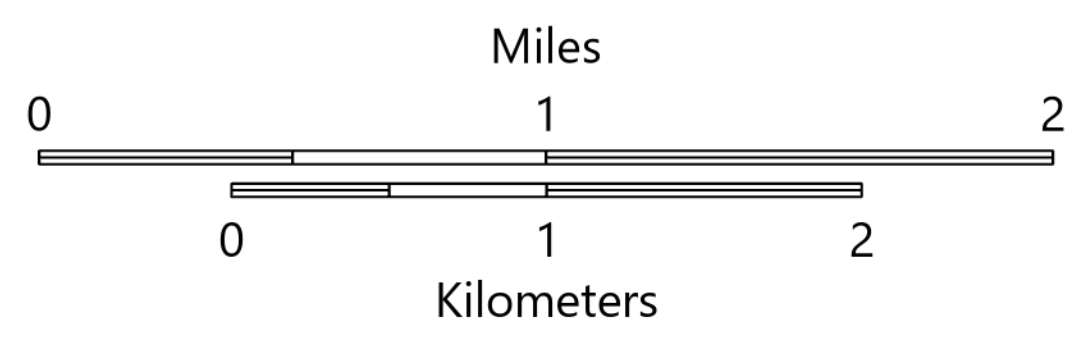
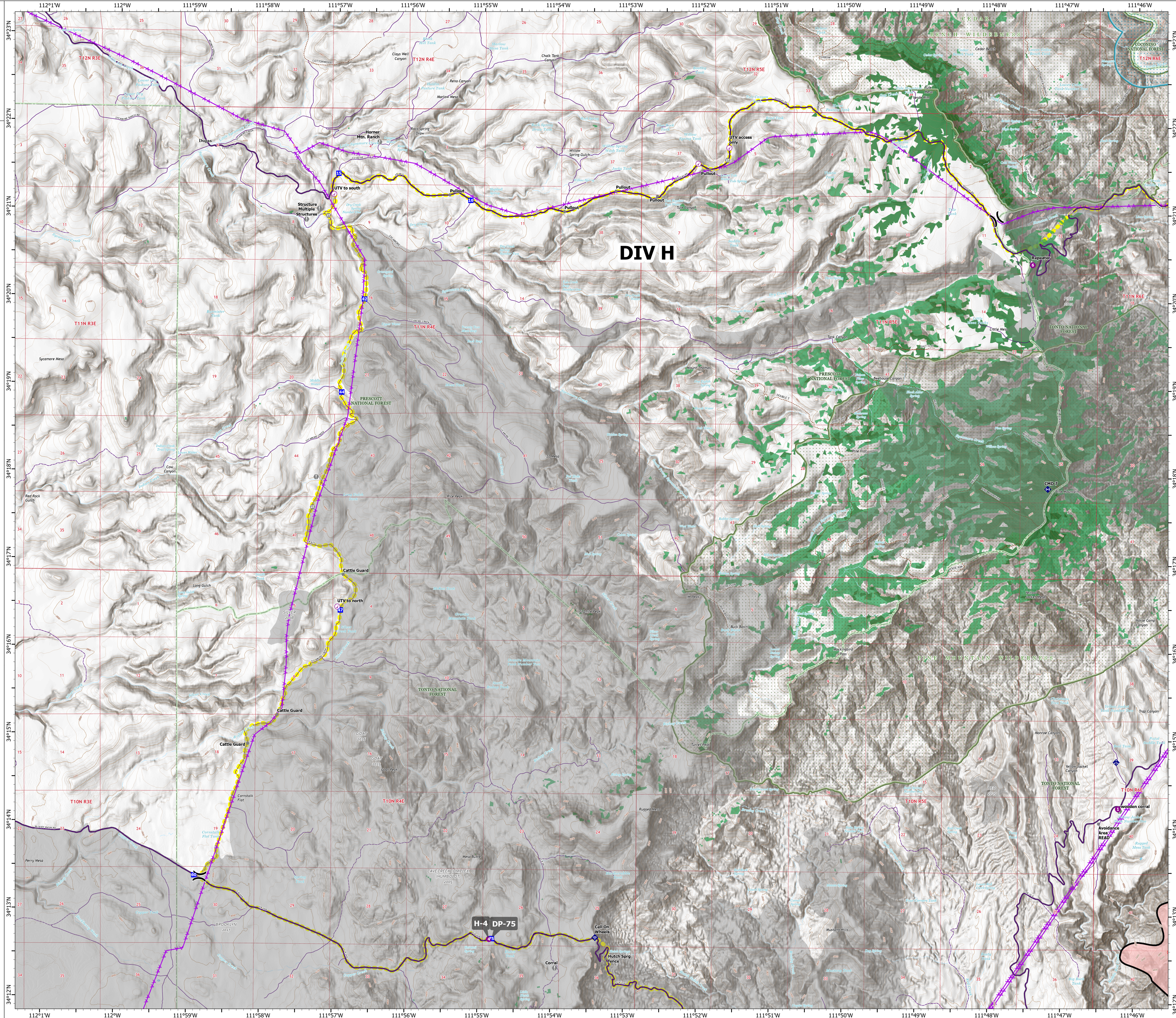


OPERATIONS

Middle
AZ-TNF-1699
7/16/2021
2,792 acres at 7/12/2021 19:30
DIV H

- Check Point
- Helispot
- ⌘ Division Break
- Drop Point
- ⊗ Fire Origin
- Value at Risk
- Other
- ⊙ Gate
- ⊙ Mobile Weather Unit
- ⊙ Internet Access
- ⊙ Repeater
- Access or Improved Road
- ⚡ Aerial Hazard
- Contained Line
- ▭ Wildfire Daily Fire Perimeter
- ▭ Middle Fire Confinement Boundary
- Oak Forest
- Woodland
- Ponderosa Pine Woodland



OPERATIONS

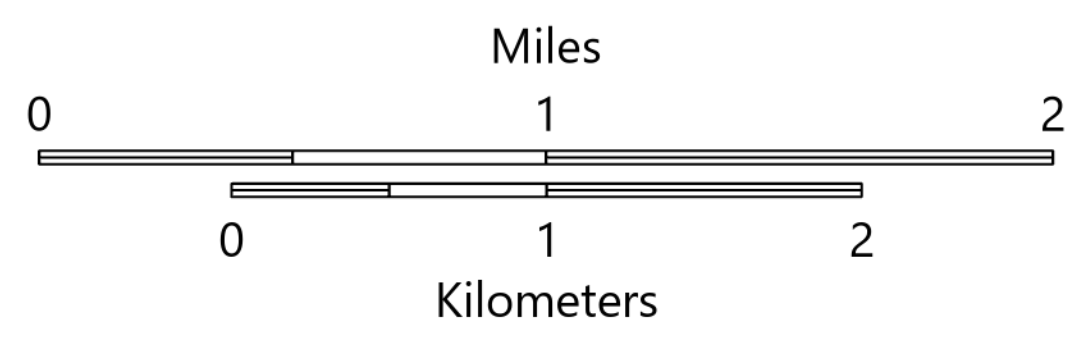
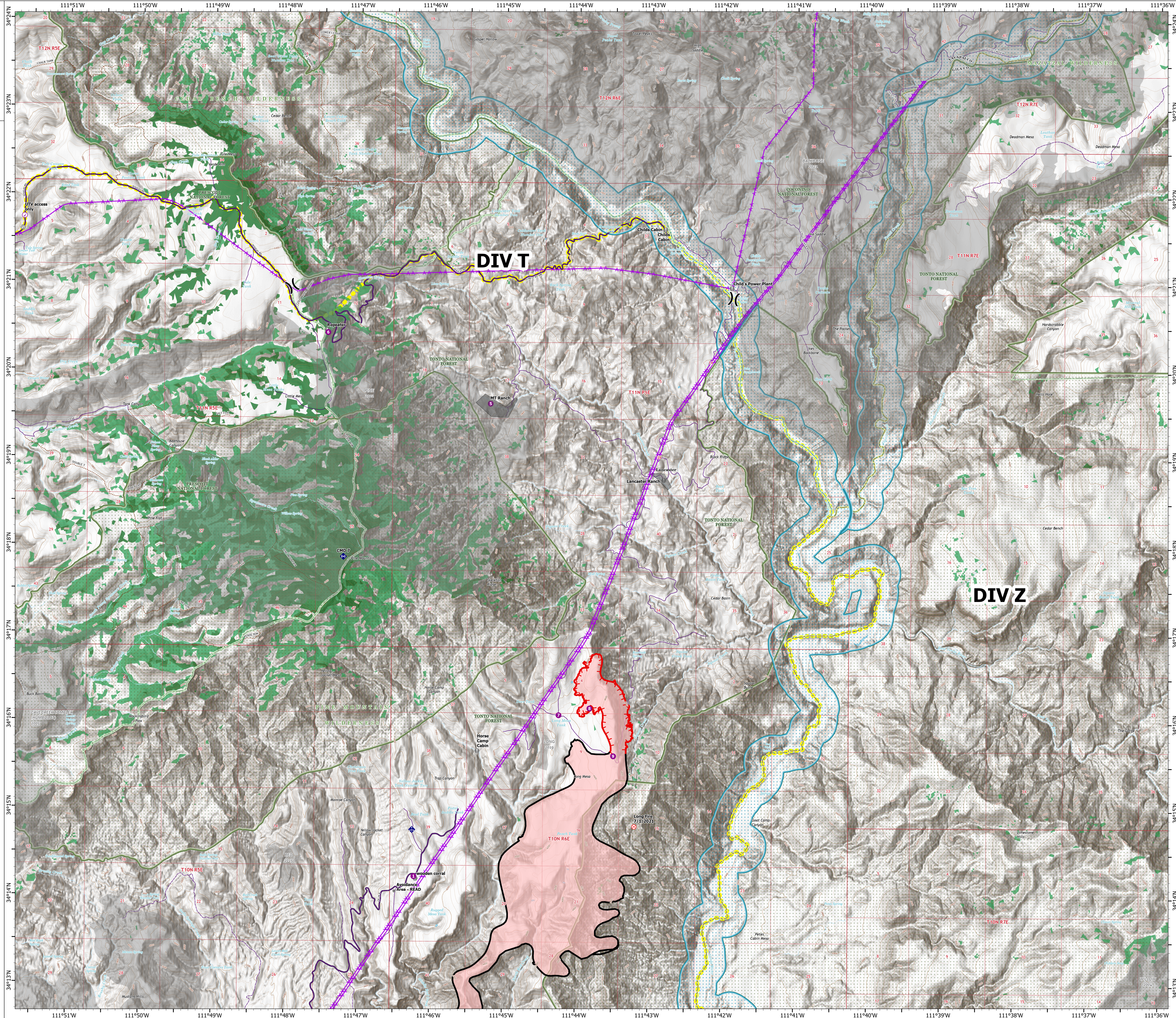
Middle
AZ-TNF-1699

7/16/2021

2,792 acres at 7/12/2021 19:30

DIV T/Z

- Check Point
- Helispot
- ⌘ Division Break
- ⊗ Fire Origin
- Value at Risk
- Other
- Gate
- Mobile Weather Unit
- Repeater
- Access or Improved Road
- Aerial Hazard
- Fire Edge
- Contained Line
- Wildfire Daily Fire
- Perimeter
- Middle Fire Confinement
- Boundary
- Oak Forest
- Woodland
- Ponderosa Pine
- Woodland



OPERATIONS

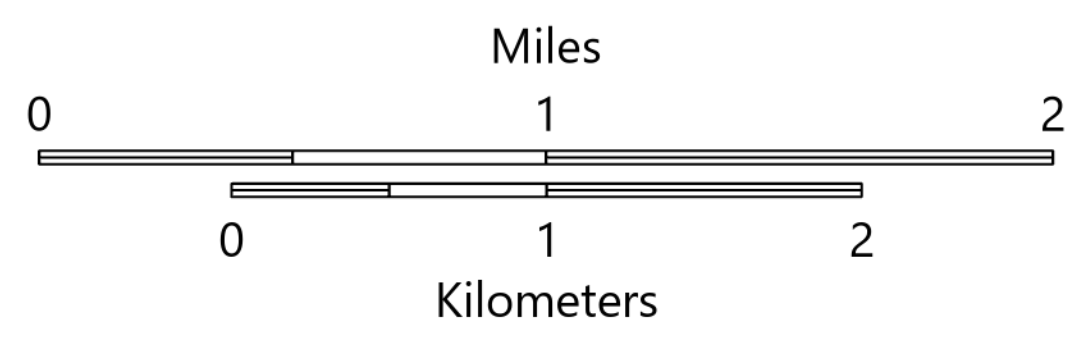
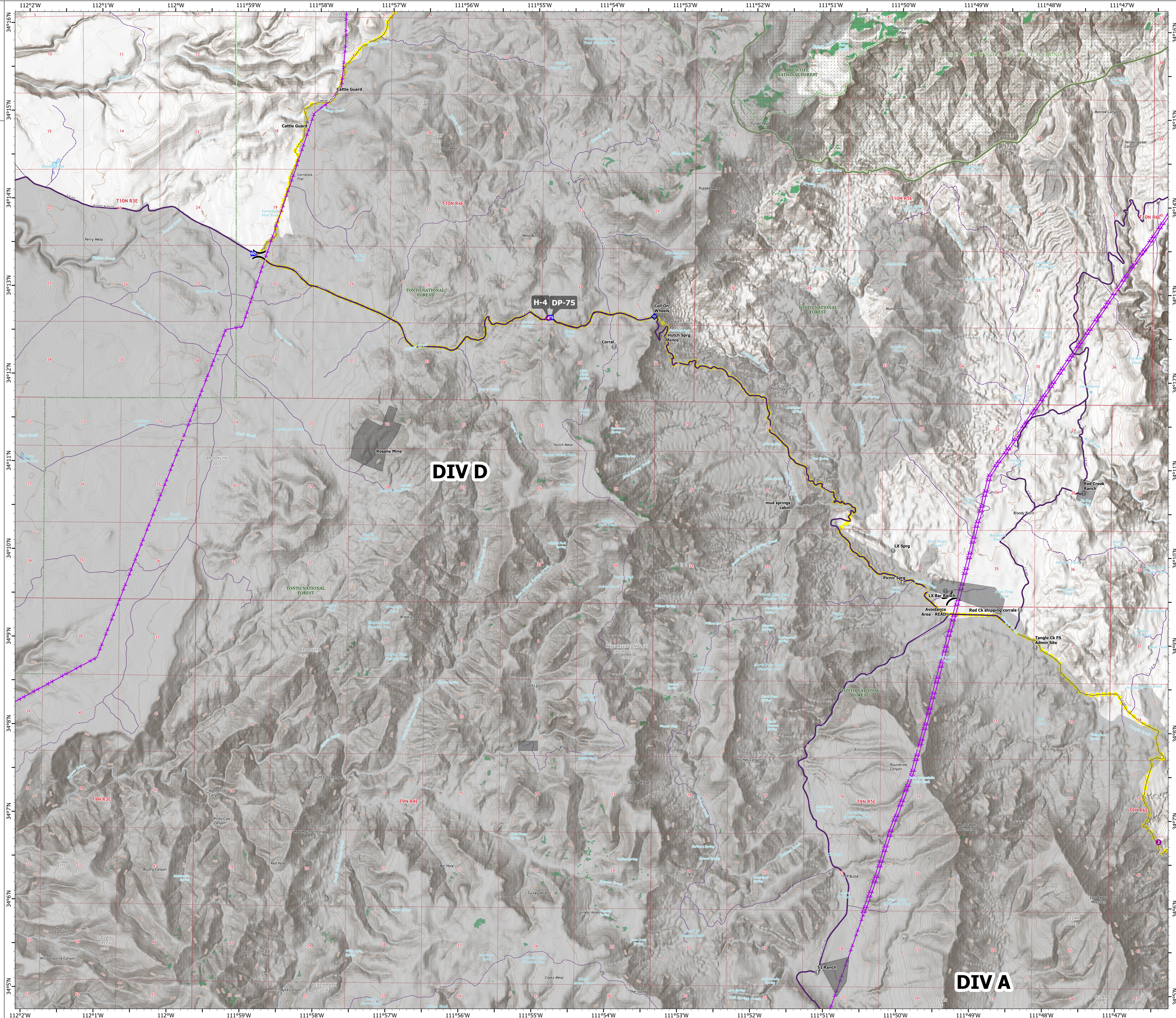
Middle
AZ-TNF-1699

7/16/2021

2,792 acres at 7/12/2021 19:30

DIV D

- Helispot
- () Division Break
- Drop Point
- Value at Risk
- Other
- ◆ Mobile Weather Unit
- ◆ Internet Access
- Access or Improved Road
- Aerial Hazard
- Middle Fire Confinement Boundary
- Oak Forest
- Woodland
- Ponderosa Pine
- Woodland



DIV A

OPERATIONS

Middle
AZ-TNF-1699

7/16/2021

2,792 acres at 7/12/2021 19:30

DIV A/Z

- Helispot
-) Division Break
- ⊗ Fire Origin
- ⊙ Value at Risk
- Other
- ◆ Mobile Weather Unit
- Access or Improved Road
- Aerial Hazard
- Contained Line
- Wildfire Daily Fire Perimeter
- Middle Fire Confinement Boundary
- Oak Forest
- Woodland
- Ponderosa Pine Woodland

