





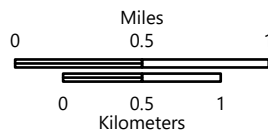
IAP

Middle
AZ-TNF-1699
7/16/2021

2,792 acres at 7/12/2021 19:30

Page 4

-  Drop Point
-  Staging Area
-  Access or Improved Road
-  Access Roads



1:48,000 - SWIMT 4 - 7/15/2021 19:31
Acres from IR and GPS
North American 1983 Datum, Lat/Long Grid

