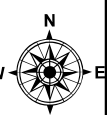




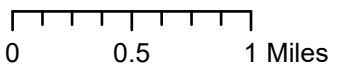

Infrared Map
 Pinnacle (AZ-CNF-000427)
 Flight Date June 12, 2125 MST
 6,332 IR Acres
 UTM 12 Nad 83
 IRIN: Dale Gough



-  IR Heat Perimeter
-  IR Intense Heat
-  IR Scattered Heat
-  IR Isolated Heat Source



Copyright