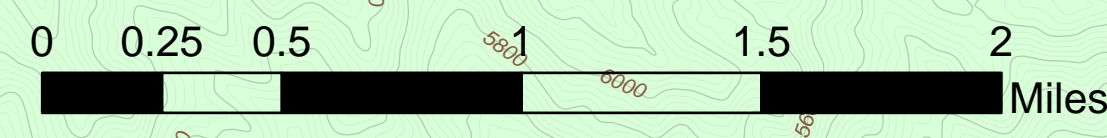


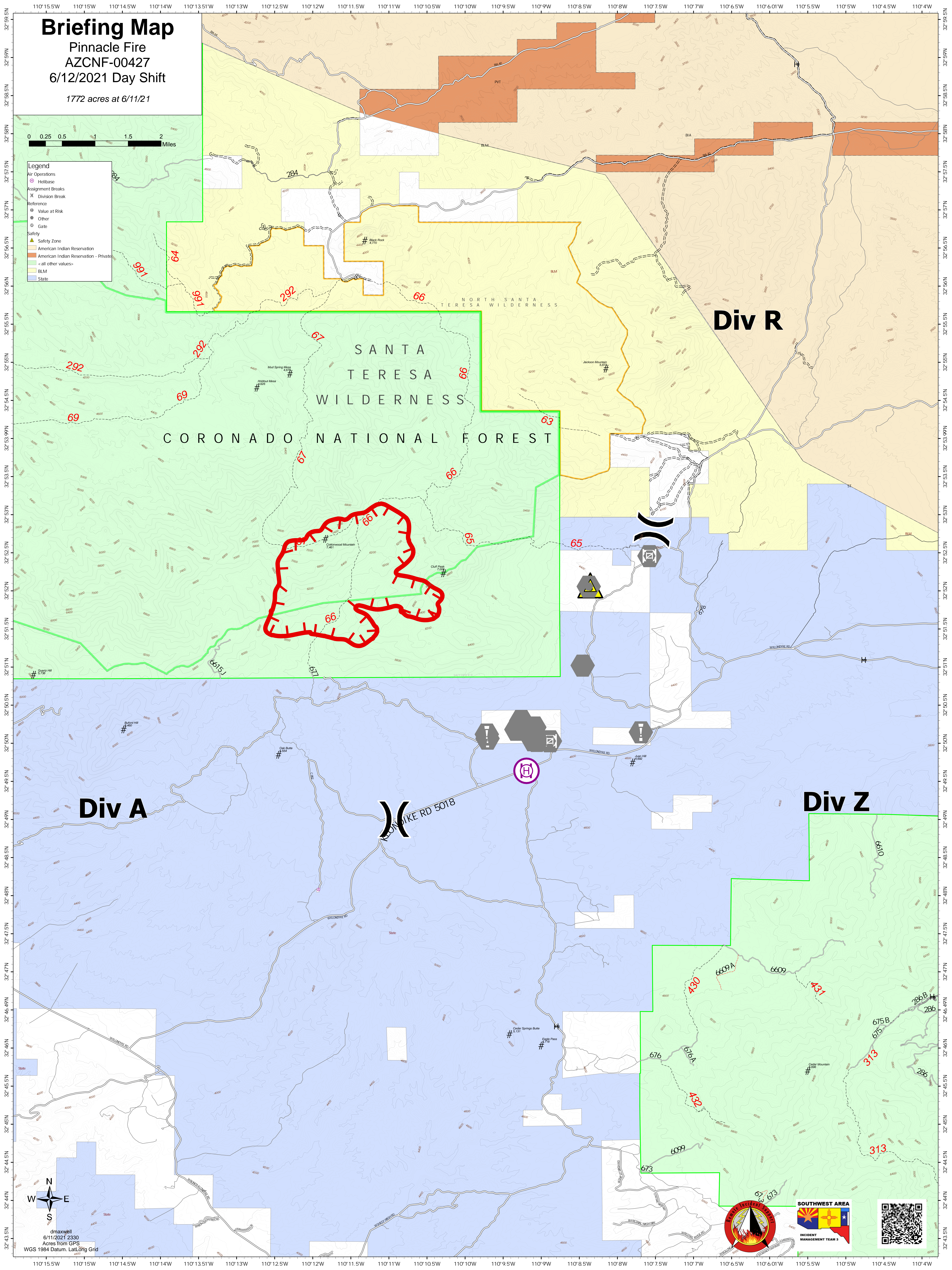
# Briefing Map

Pinnacle Fire  
AZCNF-00427  
6/12/2021 Day Shift

1772 acres at 6/11/21



- Legend**
- Air Operations
  - Helibase
- Assignment Breaks
  - Division Break
- Reference
  - Value at Risk
  - Other
  - Gate
- Safety
  - Safety Zone
  - American Indian Reservation
  - American Indian Reservation - Private
  - <all other values>
  - BLM
  - State



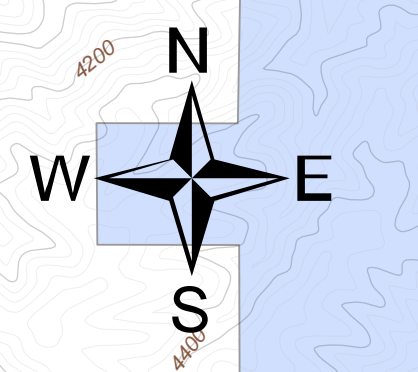
**Div R**

SANTA TERESA WILDERNESS  
CORONADO NATIONAL FOREST

**Div A**

WILKES RD 5018

**Div Z**



dmaxwell  
6/11/2021 2330  
Acres from GPS  
WGS 1984 Datum, Lat/Long Grid

