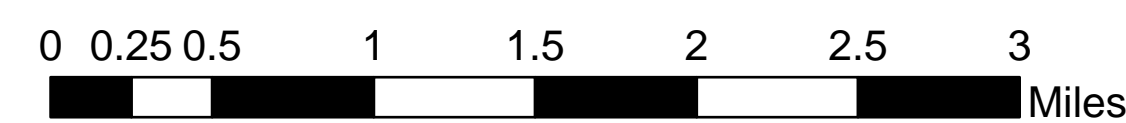



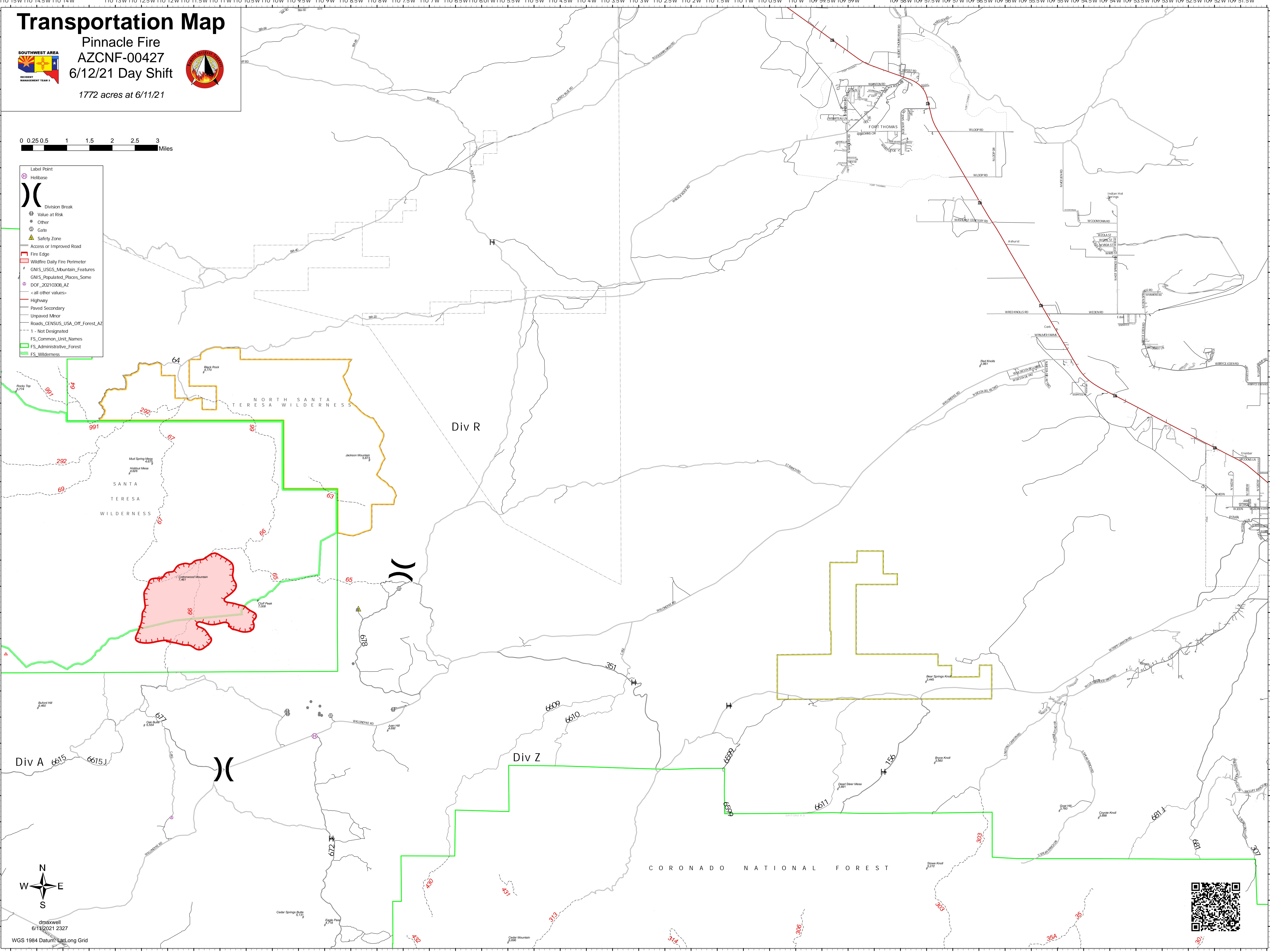
# Transportation Map

Pinnacle Fire  
AZCNF-00427  
6/12/21 Day Shift

1772 acres at 6/11/21



- Label Point
- Heli-base
- Division Break
- Value at Risk
- Other
- Gate
- Safety Zone
- Access or Improved Road
- Fire Edge
- Wildfire Daily Fire Perimeter
- GNIS\_USGS\_Mountain\_Features
- GNIS\_Populated\_Places\_Some
- DOF\_20210308\_AZ
- < all other values -
- Highway
- Paved Secondary
- Unpaved Minor
- Roads\_CENSUS\_USA\_Off\_Forest\_LAZ
- 1 - Not Designated
- FS\_Common\_Unit\_Names
- FS\_Administrative\_Forest
- FS\_Wilderness



dmaxwell  
6/11/2021 2327

WGS 1984 Datum UTM Long Grid

