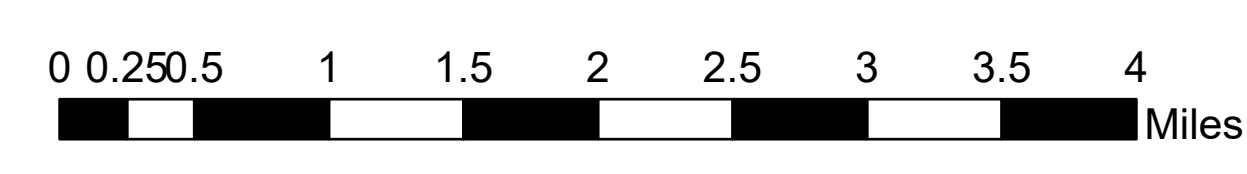



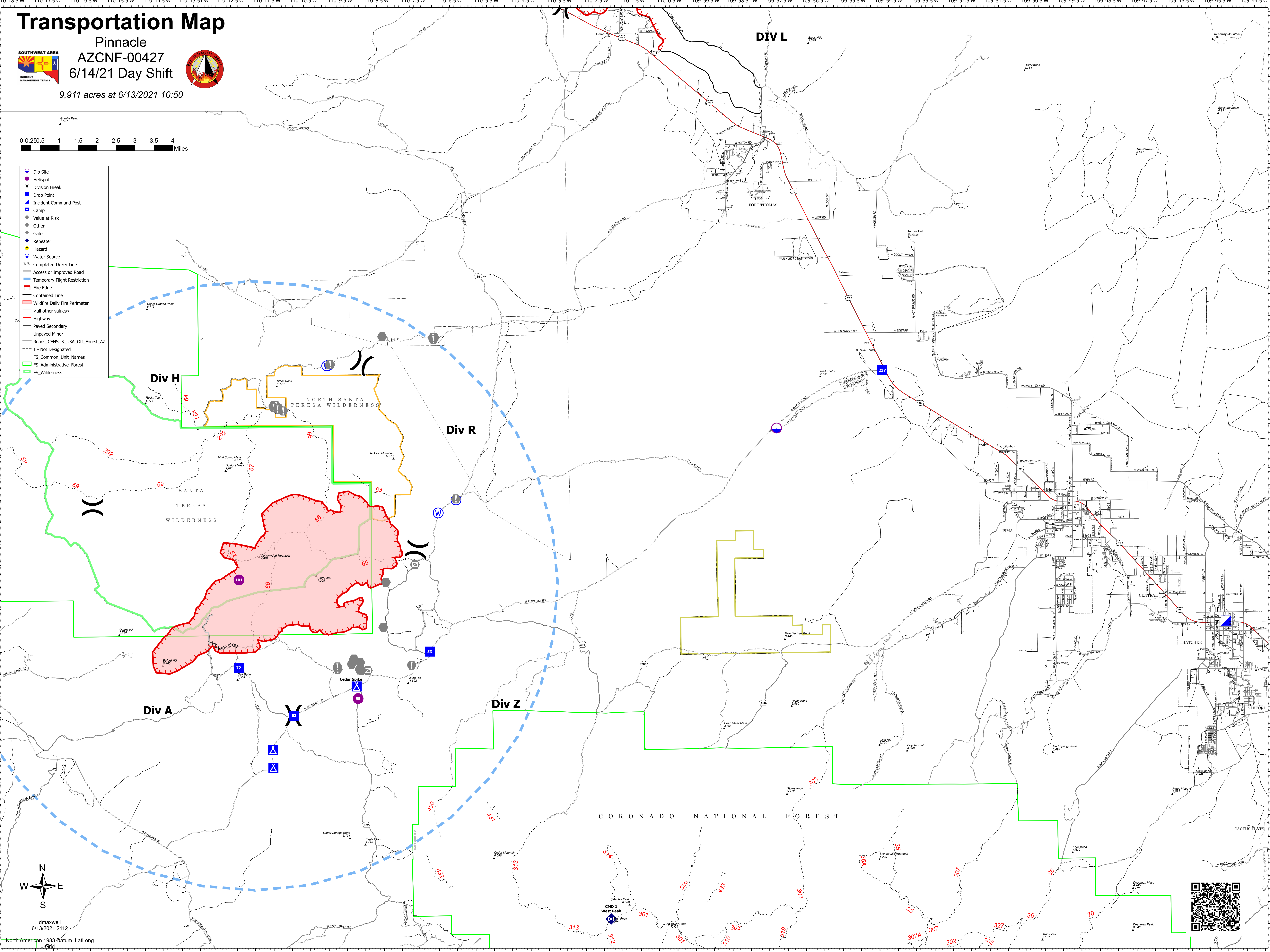
# Transportation Map

Pinnacle  
AZCNF-00427  
6/14/21 Day Shift

9,911 acres at 6/13/2021 10:50



- Dip Site
- Hellspot
- Division Break
- Drop Point
- Incident Command Post
- Camp
- Value at Risk
- Other
- Gate
- Repeater
- Hazard
- Water Source
- Completed Dozer Line
- Access or Improved Road
- Temporary Flight Restriction
- Fire Edge
- Contained Line
- Wildfire Daily Fire Perimeter
- <all other values>
- Highway
- Paved Secondary
- Unpaved Minor
- Roads\_CENSUS\_USA\_Off\_Forest\_AZ
- 1 - Not Designated
- FS\_Common\_Unit\_Names
- FS\_Administrative\_Forest
- FS\_Wilderness



dmaxwell  
6/13/2021 2112



North American 1983 Datum, Lat,Long