

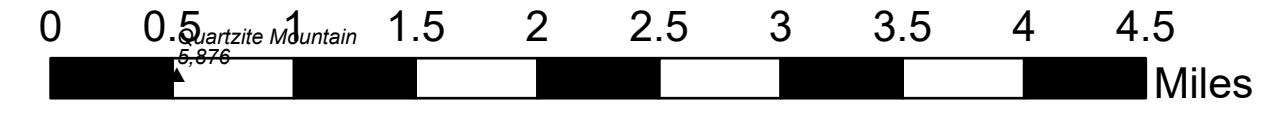
# Transportation Map



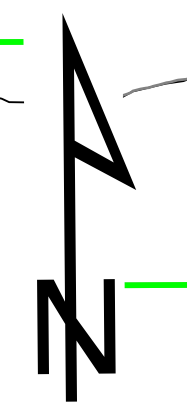
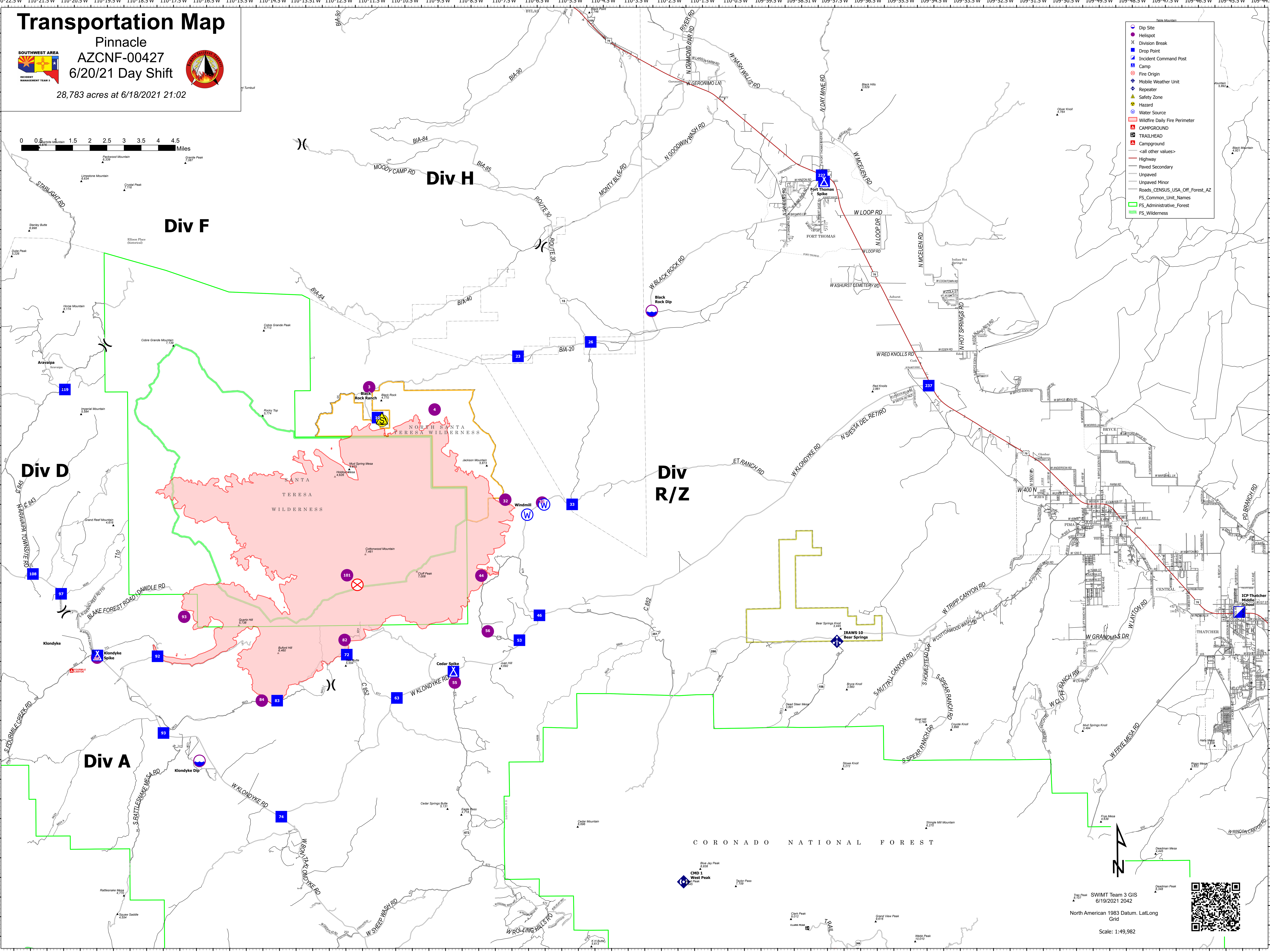
Pinnacle  
AZCNF-00427  
6/20/21 Day Shift



28,783 acres at 6/18/2021 21:02



- Dip Site
- Hellspot
- Division Break
- Drop Point
- Incident Command Post
- Camp
- Fire Origin
- Repeater
- Mobile Weather Unit
- Safety Zone
- Hazard
- Water Source
- Wildfire Daily Fire Perimeter
- CAMPGROUND
- TRAILHEAD
- Campground
- <all other values>
- Highway
- Paved Secondary
- Unpaved Minor
- Roads\_CENSUS\_USA\_Off\_Forest\_AZ
- FS\_Common\_Unit\_Names
- FS\_Administrative\_Forest
- FS\_Wilderness



SWIMT Team 3 GIS  
6/19/2021 2042  
North American 1983 Datum, Lat/Long  
Grid  
Scale: 1:49,982

