

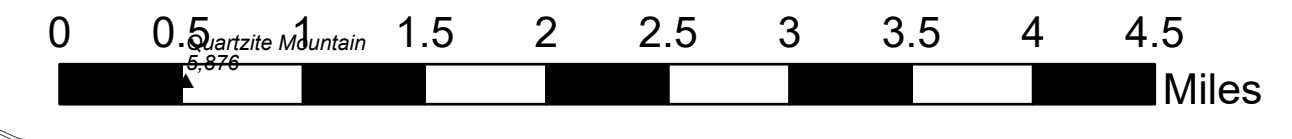
Transportation Map



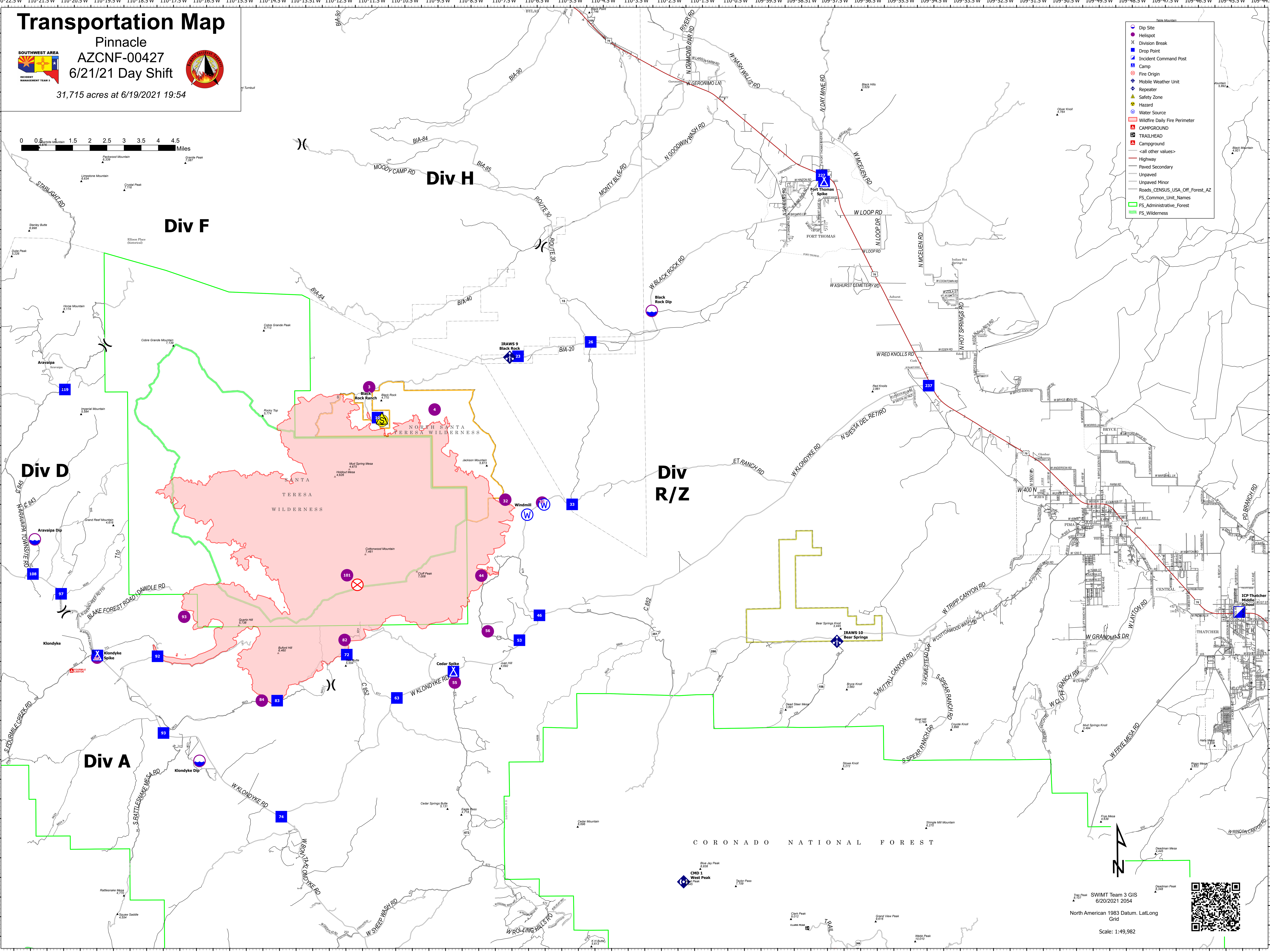
Pinnacle
AZCNF-00427
6/21/21 Day Shift



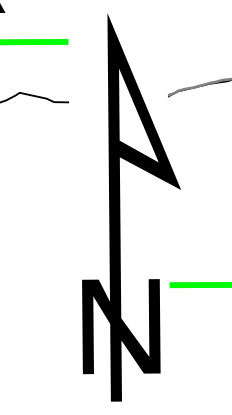
31,715 acres at 6/19/2021 19:54



- Dip Site
- Hellspot
- Division Break
- Drop Point
- Incident Command Post
- Camp
- Fire Origin
- Repeater
- Safety Zone
- Hazard
- Water Source
- Wildfire Daily Fire Perimeter
- CAMPGROUND
- TRAILHEAD
- Campground
- <all other values>
- Highway
- Paved Secondary
- Unpaved Minor
- Roads_CENSUS_USA_Off_Forest_AZ
- FS_Common_Unit_Names
- FS_Administrative_Forest
- FS_Wilderness



CORONADO NATIONAL FOREST



SWIMT Team 3 GIS
6/20/2021 2054

North American 1983 Datum, Lat/Long
Grid

Scale: 1:49,982

