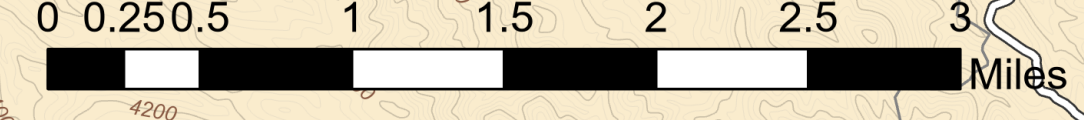


Briefing Map

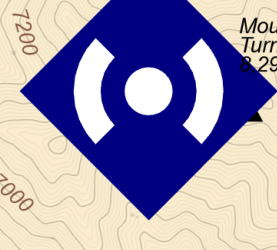
Pinnacle
AZCNF-00427
6/27/2021

34,417 acres at 6/25/2021 20:00

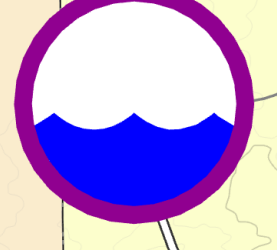


- Completed Burnout
- Completed Dozer Line
- Completed Hand Line
- Completed Mixed Construction Line
- Completed Road as Line
- Access or Improved Road
- Road Repair
- Retardant Drop
- Temporary Flight Restriction
- Fire Edge
- Contained Line
- Dip Site
- Helispot
- Division Break
- Drop Point
- Camp
- Fire Origin
- Mobile Weather Unit
- Repeater
- Safety Zone
- Water Source
- American Indian Reservation
- American Indian Reservation - Private
- BLM
- NGO
- State

**CMD 3
Mount
Turnbull**



**Black
Rock Dip**



Div H

**IRAWS 9
Black Rock**

26

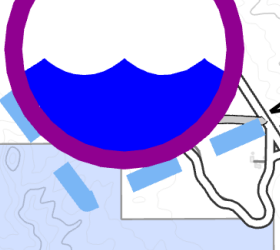
Windmill



Cedar Spike

55

Klondyke Dip



Div A

**Klondyke
Spike**

94

**CMD 1
West
Peak**



SWIMT Team 3 GIS
6/26/2021 20:05
Acres from IR
North American 1983 Datum, Lat/Long Grid
Scale: 1:40,000

