

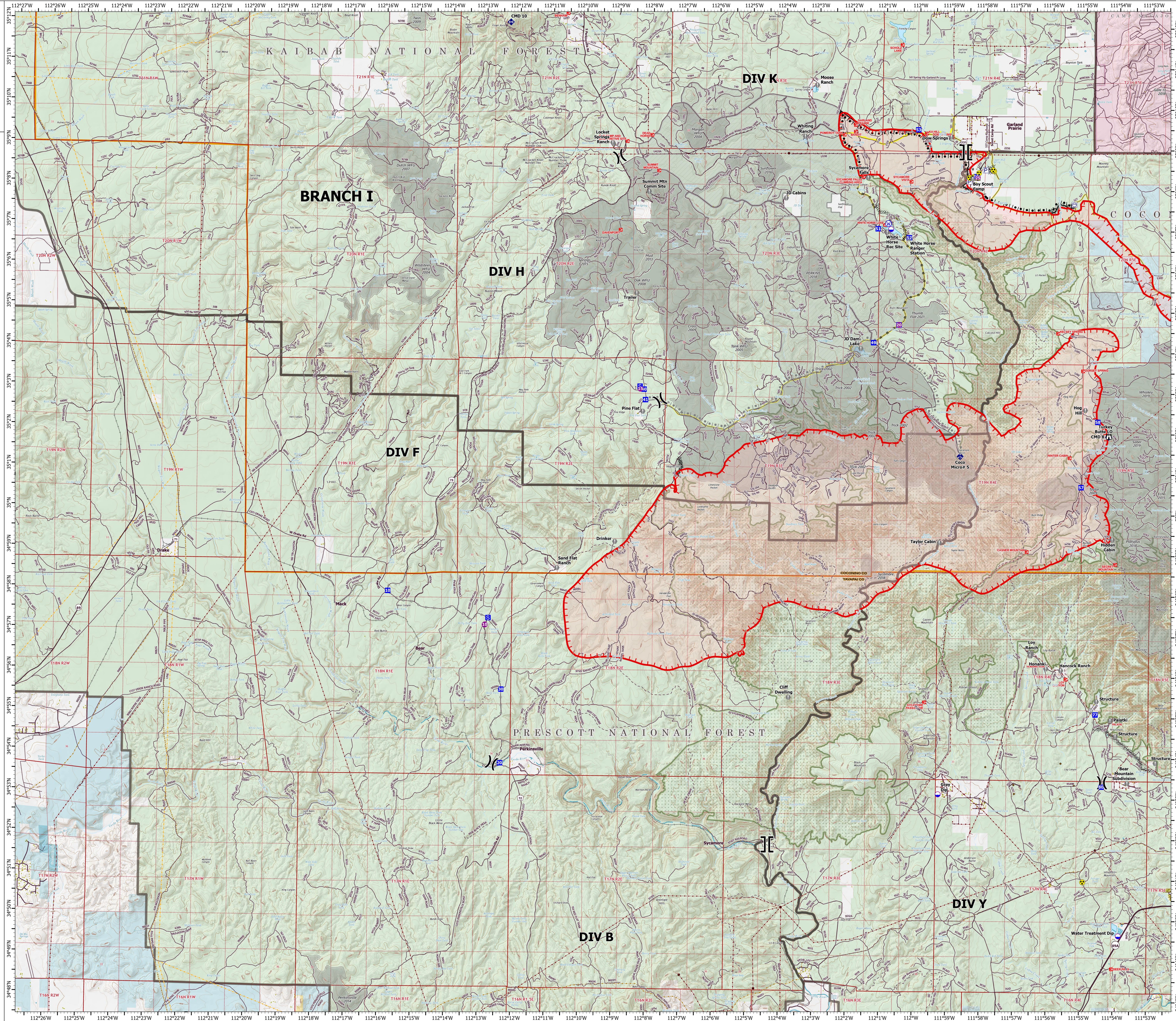
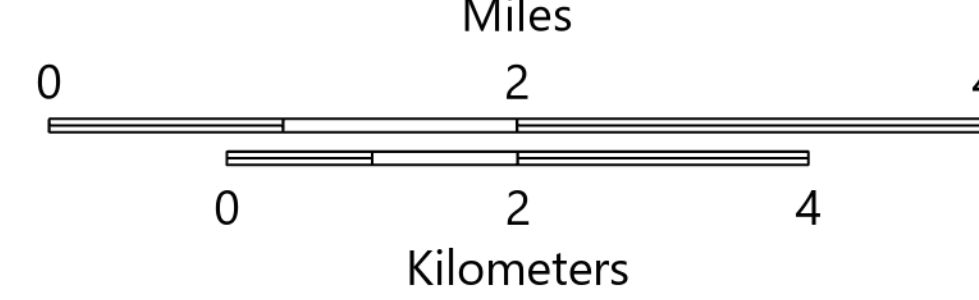
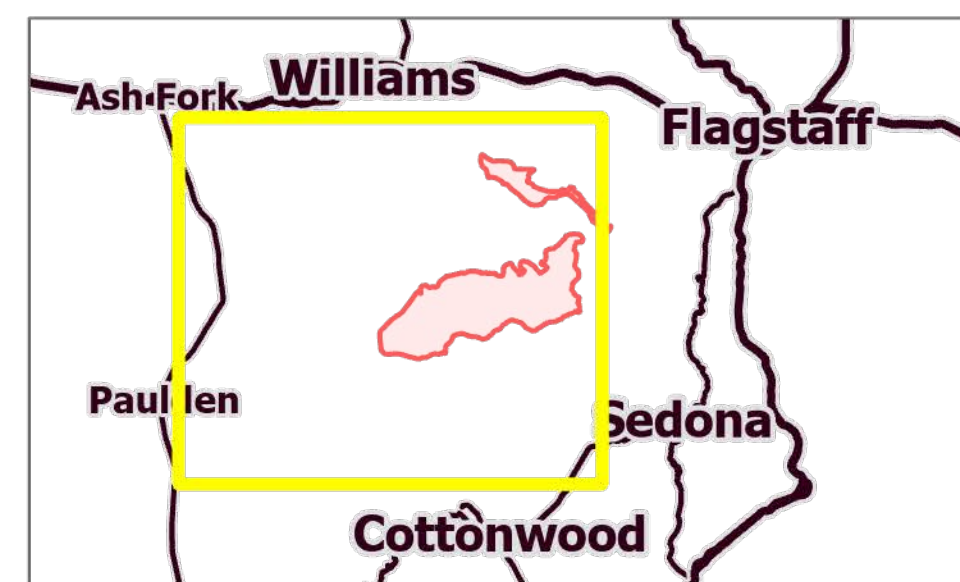
OPERATIONS

BRANCH I

Rafael
AZ-PNF-863
6/26/2021

52,195 acres at 6/26/21 1330 hrs

- Helispot
- Dip Site
- ⌋ Division Break
- ⌋ Branch Break
- Drop Point
- Ⓜ Staging Area
- Ⓜ Lookout
- Ⓜ Value at Risk
- Ⓜ Gate
- Ⓜ Mobile Weather Unit
- Ⓜ Repeater
- Ⓜ Safety Zone
- Ⓜ Hazard
- Ⓜ Water Source
- Ⓜ Pump
- Ⓜ Water Tank
- Ⓜ Structure
- Ⓜ Completed Burnout
- Ⓜ Completed Dozer Line
- Ⓜ Completed Hand Line
- Ⓜ Completed Road as Line
- Ⓜ Planned Burnout
- Ⓜ Planned Dozer Line
- Ⓜ Planned Road as Line
- Ⓜ Planned Secondary Line
- Fire Edge
- Contained Line
- Secondary Highway
- Paved Roads
- Dirt (Not Paved)
- USFS Road
- Access Road
- Trail
- Railroad
- Wildfire Daily Fire Perimeter
- Substation
- Transmission Line
- Natural Gas Liquid Pipeline
- Oil and Natural Gas Well
- Oil and Natural Gas Pipeline
- Fire History
- Administrative FS Boundary
- Federal Wilderness Boundary
- County Boundary
- Bureau of Land Management
- Military
- Private
- State
- State Wildlife Area
- US Forest Service



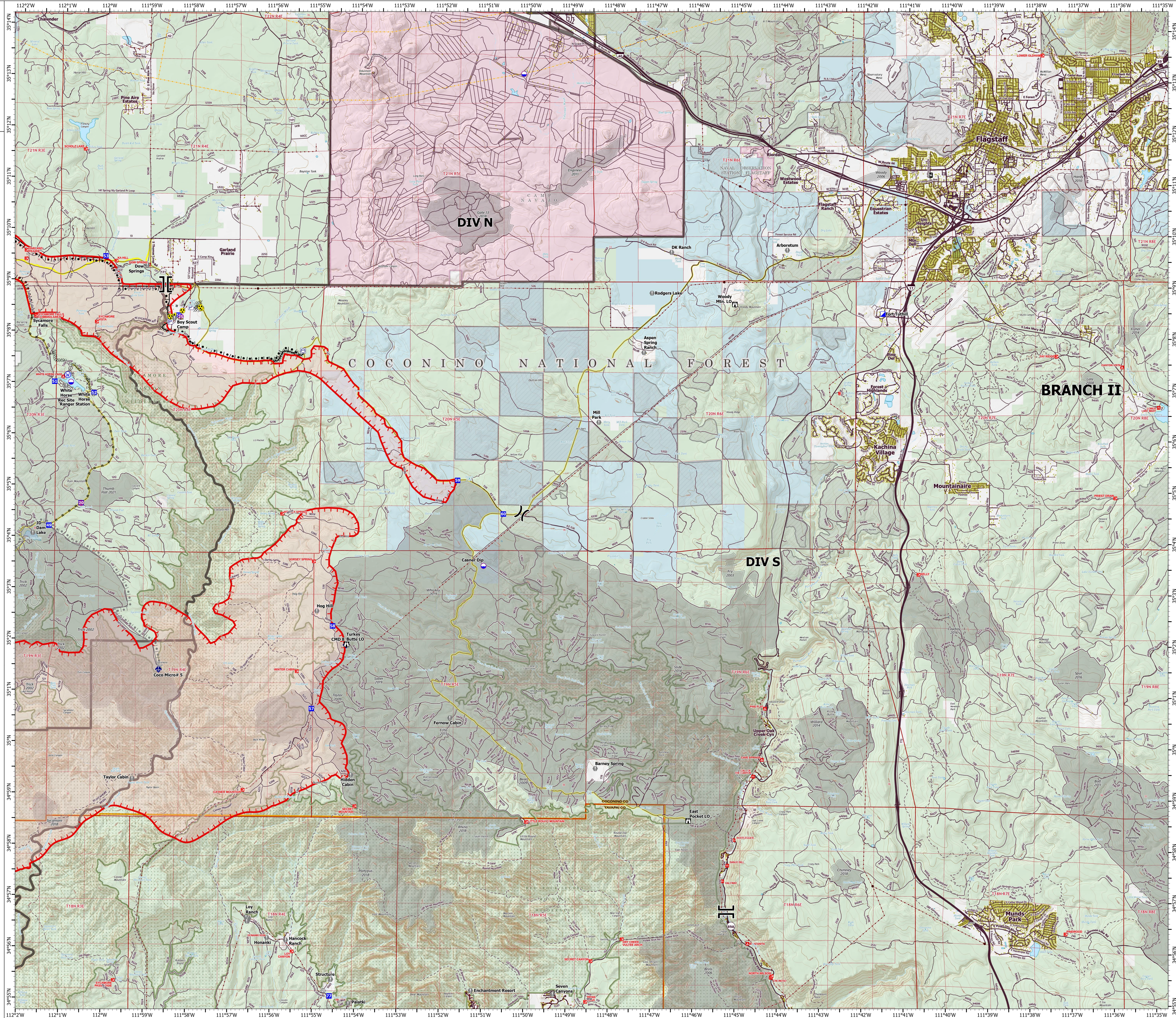
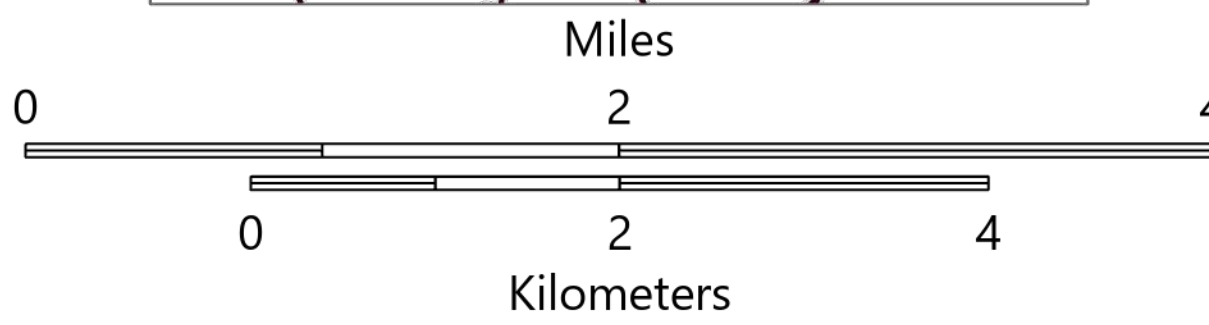
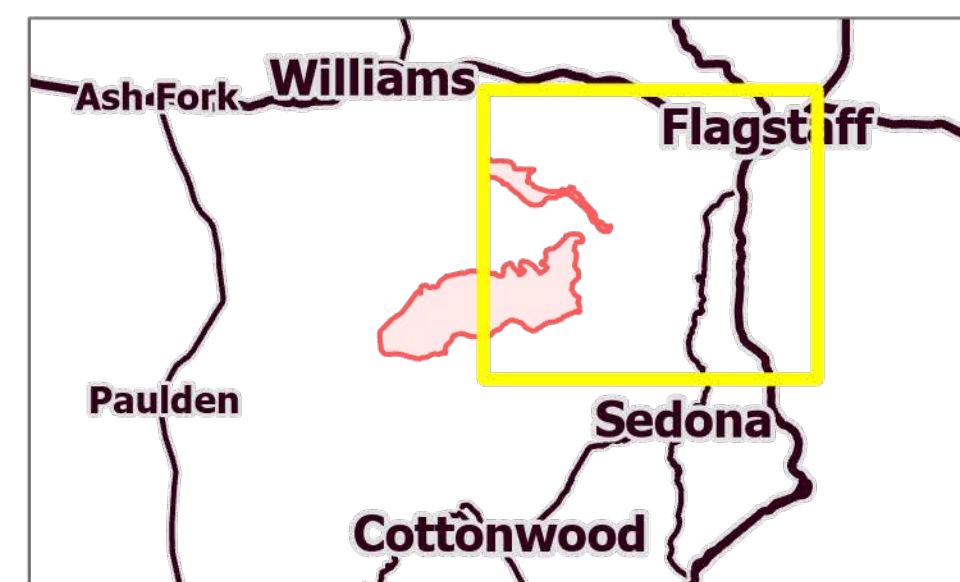
OPERATIONS

BRANCH II

Rafael
AZ-PNF-863
6/26/2021

52,195 acres at 6/26/21 1330 hrs

- Helispot
- Dip Site
- X Division Break
- || Branch Break
- Incident Command Post
- Drop Point
- Lookout
- Value at Risk
- Gate
- Mobile Weather Unit
- Repeater
- Safety Zone
- Hazard
- Water Source
- Pump
- Water Tank
- Structure
- Completed Burnout
- Completed Dozer Line
- Completed Hand Line
- Completed Road as Line
- Planned Burnout
- Planned Dozer Line
- Planned Secondary Line
- Fire Edge
- Contained Line
- Primary Highway
- Secondary Highway
- Paved Roads
- Dirt (Not Paved)
- USFS Road
- Access Road
- Trail
- Tunnel; Bridge
- Railroad
- Runway
- Wildfire Daily Fire Perimeter
- Substation
- Transmission Line
- Natural Gas Liquid Pipeline
- Oil and Natural Gas Well
- Oil and Natural Gas Pipeline
- Fire History
- Administrative FS Boundary
- Federal Wilderness Boundary
- County Boundary
- Local or State Parks
- Military
- Private
- State
- State Wildlife Area
- US Forest Service
- Fuel Treatment



OPERATIONS

BRANCH III

Rafael
AZ-PNF-863
6/26/2021

52,195 acres at 6/26/21 1330 hrs

- Helispot
- Dip Site
- () Division Break
- ┌┐ Branch Break
- Drop Point
- ⛑ Camp
- 👁 Lookout
- ⚠ Value at Risk
- ⚡ Gate
- 🚚 Mobile Weather Unit
- ⚡ Hazard
- ▭ Structure
- Completed Dozer Line
- Completed Hand Line
- Planned Dozer Line
- Fire Edge
- Primary Highway
- Secondary Highway
- Paved Roads
- Dirt (Not Paved)
- USFS Road
- Access Road
- Trail
- Tunnel; Bridge
- Railroad
- Runway
- ▭ Wildfire Daily Fire Perimeter
- Substation
- Transmission Line
- Natural Gas Liquid Pipeline
- Oil and Natural Gas Well
- Oil and Natural Gas Pipeline
- ▭ Fire History
- ▭ Administrative FS Boundary
- ▭ Federal Wilderness Boundary
- ▭ County Boundary
- ▭ County
- ▭ Indian Lands
- ▭ Local or State Parks
- ▭ National Park Service
- ▭ Other Federal
- ▭ Private
- ▭ State
- ▭ State Wildlife Area
- ▭ US Forest Service
- ▭ Fuel Treatment

