


# STRUCTURES

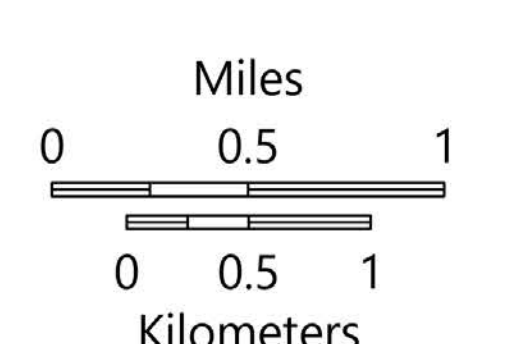
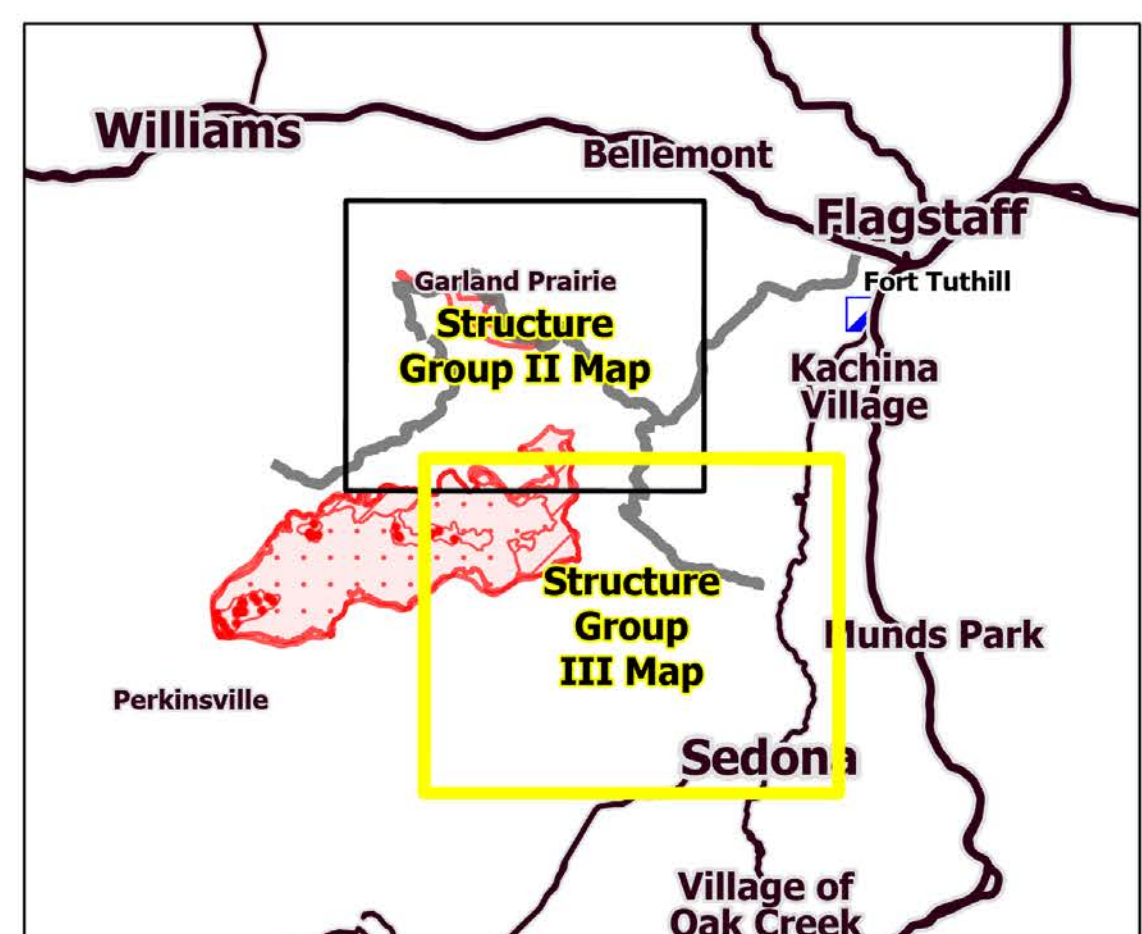
## Structure Group III

Rafael  
AZ-PNF-863  
6/26/2021

45,899 acres at 6/25/21 1530 hrs



- Dip Site
- Helispot
- Division Break
- Branch Break
- Drop Point
- Camp
- Lookout
- Value at Risk
- Gate
- Mobile Weather Unit
- Repeater
- Hazard
- IR Isolated Heat Source
- Structure
- Completed Dozer Line
- Completed Hand Line
- Completed Road as Line
- Planned Burnout
- Planned Dozer Line
- Fire Edge
- Secondary Highway
- Paved Roads
- Dirt (Not Paved)
- USFS Road
- Access Road
- Trail
- Tunnel; Bridge
- Runway
- IR Heat Perimeter
- IR Intense Heat
- IR Scattered Heat
- Wildfire Daily Fire Perimeter
- Substation
- Transmission Line
- Oil and Natural Gas Well
- Oil and Natural Gas Pipeline
- Fire History
- Administrative FS Boundary
- Federal Wilderness Boundary
- County Boundary
- County
- Local or State Parks
- Other Federal
- Private
- State
- US Forest Service



1:31,000 - SWA/IMT2 GIS - 6/25/2021 2300  
Acres from GIS (geodesic)  
North American 1983 Datum, LatLong Grid

