

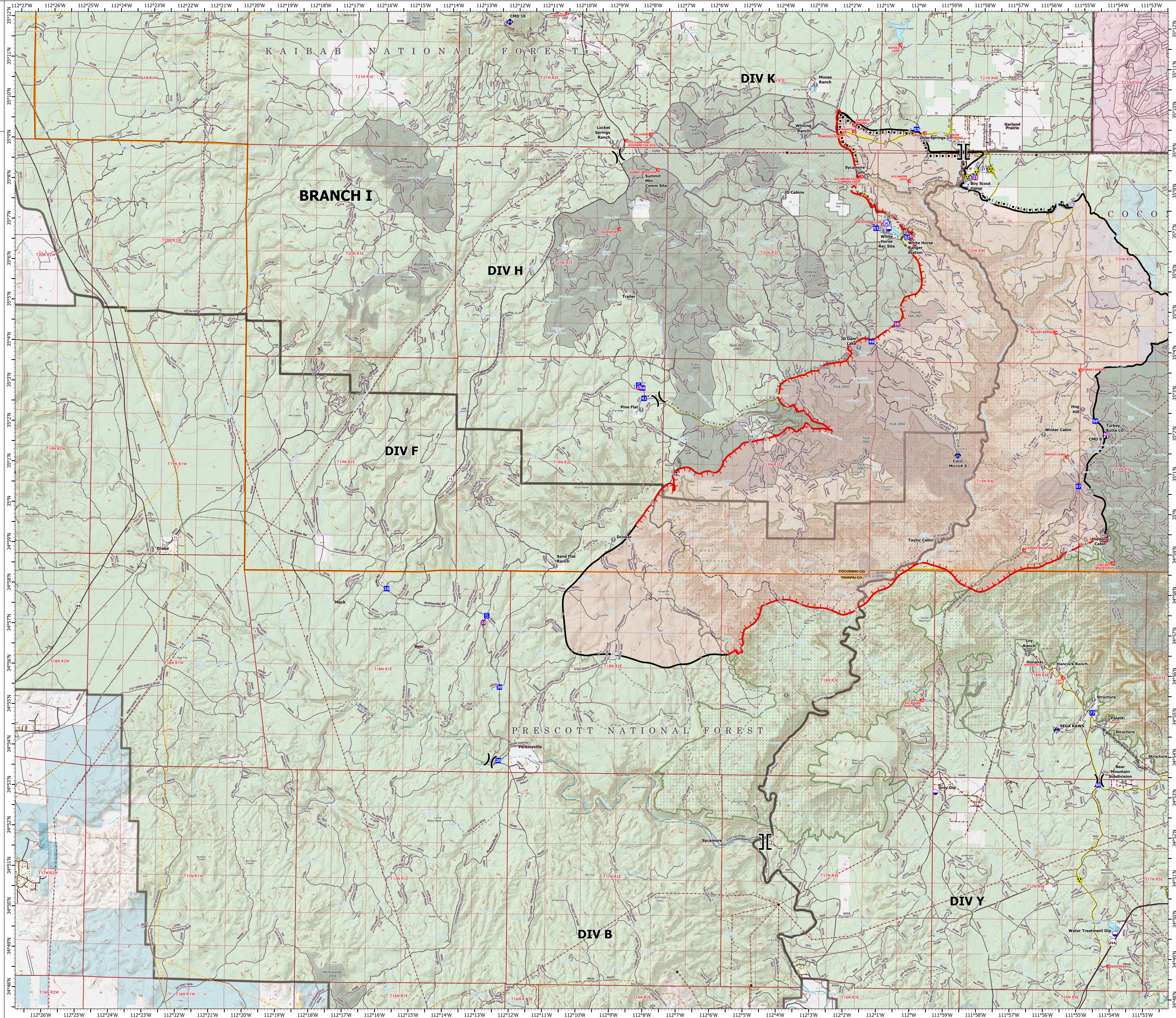
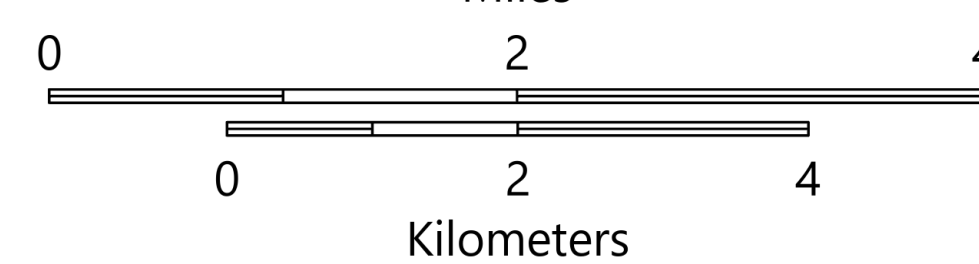
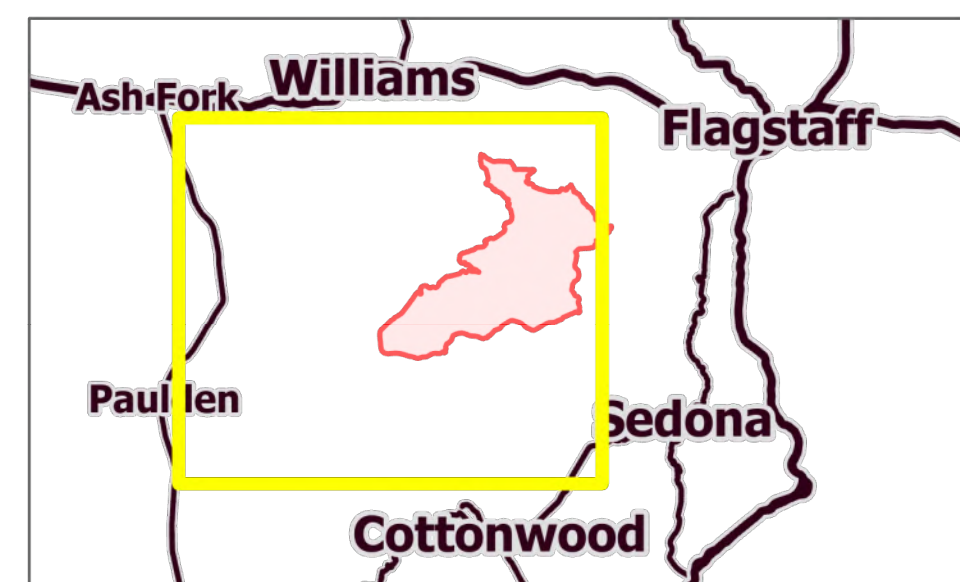
OPERATIONS

BRANCH I

Rafael
AZ-PNF-863
6/28/2021

76,322 acres at 6/27/21 1630 hrs

- Helispot
- Dip Site
- ⌋ Division Break
- ⌋ Branch Break
- Drop Point
- Staging Area
- ⌋ Lookout
- ⊕ Value at Risk
- ⊕ Gate
- ⊕ Mobile Weather Unit
- ⊕ Repeater
- ⊕ Safety Zone
- ⊕ Hazard
- ⊕ Water Source
- ⊕ Pump
- ⊕ Water Tank
- ⊕ Structure
- Completed Burnout
- Completed Dozer Line
- Completed Hand Line
- Completed Road as Line
- Planned Burnout
- Planned Road as Line
- Planned Secondary Line
- Other
- Fire Edge
- Contained Line
- Secondary Highway
- Paved Roads
- Dirt (Not Paved)
- USFS Road
- Access Road
- Trail
- Railroad
- Wildfire Daily Fire Perimeter
- Substation
- Transmission Line
- Natural Gas Liquid Pipeline
- Oil and Natural Gas Well
- Oil and Natural Gas Pipeline
- Fire History
- Administrative FS Boundary
- Federal Wilderness Boundary
- County Boundary
- Bureau of Land Management
- Military
- Private
- State
- State Wildlife Area
- US Forest Service



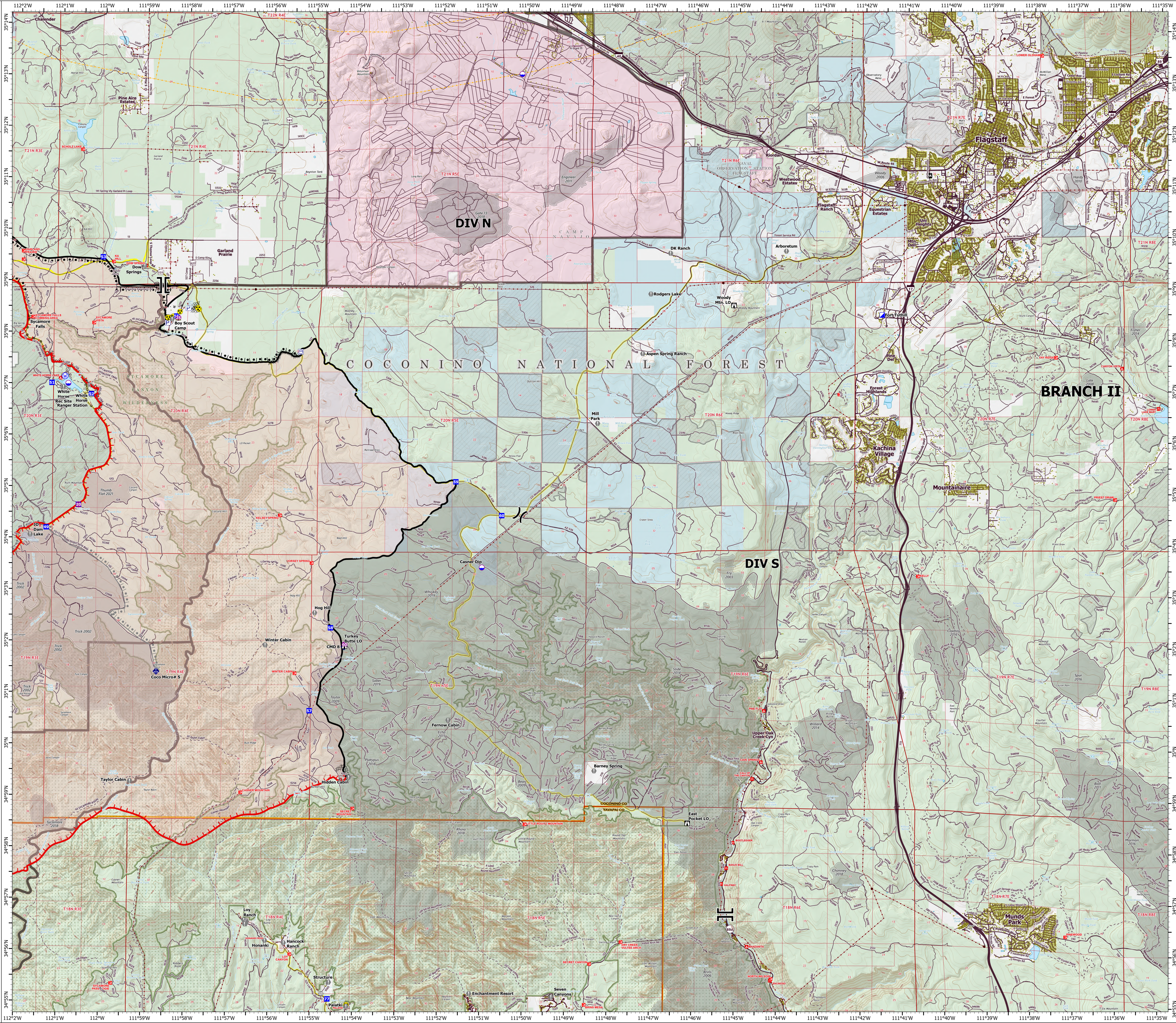
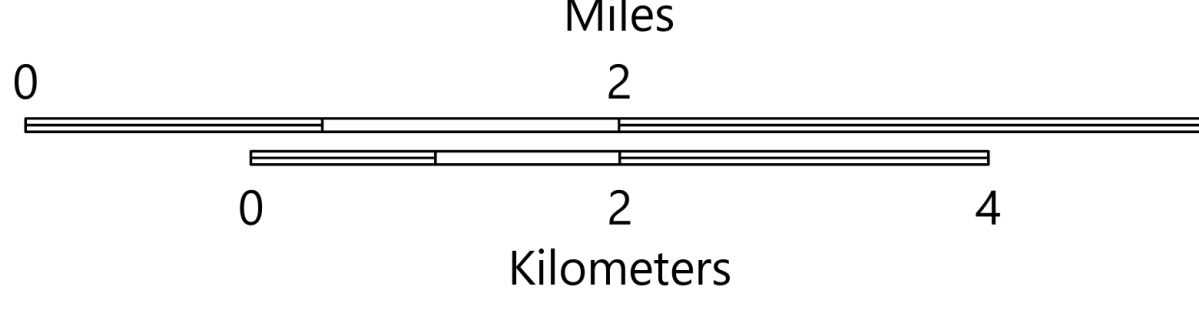
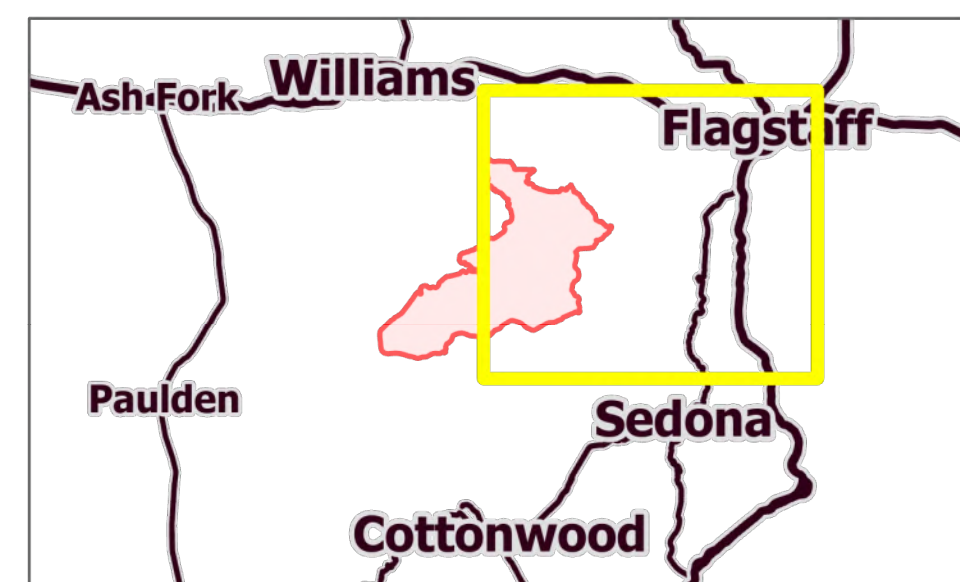
OPERATIONS

BRANCH II

Rafael
AZ-PNF-863
6/28/2021

76,322 acres at 6/27/21 1630 hrs

- Helispot
- Dip Site
- ⌵ Division Break
- ⌵ Branch Break
- ▣ Incident Command Post
- ▣ Drop Point
- ⌵ Lookout
- ⊕ Value at Risk
- ⊕ Gate
- ⊕ Mobile Weather Unit
- ⊕ Repeater
- ⊕ Safety Zone
- ⊕ Hazard
- ⊕ Water Source
- ⊕ Pump
- ⊕ Water Tank
- ⊕ Structure
- ▬ Completed Burnout
- ▬ Completed Dozer Line
- ▬ Completed Hand Line
- ▬ Completed Road as Line
- ▬ Planned Burnout
- ▬ Planned Secondary Line
- ▬ Other
- ▬ Fire Edge
- ▬ Contained Line
- ▬ Primary Highway
- ▬ Secondary Highway
- ▬ Paved Roads
- ▬ Dirt (Not Paved)
- ▬ USFS Road
- ▬ Access Road
- ▬ Trail
- ▬ Tunnel; Bridge
- ▬ Railroad
- ▬ Runway
- ▬ Wildfire Daily Fire Perimeter
- Substation
- ▬ Transmission Line
- ▬ Natural Gas Liquid Pipeline
- ▬ Oil and Natural Gas Well
- ▬ Oil and Natural Gas Pipeline
- ▬ Fire History
- ▬ Administrative FS Boundary
- ▬ Federal Wilderness Boundary
- ▬ County Boundary
- ▬ Local or State Parks
- ▬ Military
- ▬ Private
- ▬ State
- ▬ State Wildlife Area
- ▬ US Forest Service
- ▬ Fuel Treatment



OPERATIONS

BRANCH III

Rafael
AZ-PNF-863
6/28/2021

76,322 acres at 6/27/21 1630 hrs

- Helispot
- Dip Site
- () Division Break
- ┆ Branch Break
- ▣ Drop Point
- ⛑ Camp
- ⚠ Lookout
- ⚠ Value at Risk
- ⚠ Gate
- ⚠ Mobile Weather Unit
- ⚠ Hazard
- ⚠ Structure
- Completed Dozer Line
- Completed Hand Line
- Other
- ┆ Fire Edge
- Contained Line
- Primary Highway
- Secondary Highway
- Paved Roads
- Dirt (Not Paved)
- USFS Road
- Access Road
- Trail
- Tunnel; Bridge
- Railroad
- Runway
- Wildfire Daily Fire Perimeter
- Substation
- Transmission Line
- Natural Gas Liquid Pipeline
- Oil and Natural Gas Well
- Oil and Natural Gas Pipeline
- Fire History
- Administrative FS Boundary
- Federal Wilderness Boundary
- County Boundary
- County
- Indian Lands
- Local or State Parks
- National Park Service
- Other Federal
- Private
- State
- State Wildlife Area
- US Forest Service
- Fuel Treatment

