

































EVACUATIONS PUBLIC INFO

Rafael
AZ-PNF-863

7/1/2021

78,750 acres at 6/30/21 2050 hrs

Evacuation Zone Status (Ready, Set, Go)

-  Ready
-  Ranger District Office
-  Region/Supervisor Office
-  Campground
-  Trailhead
-  Visitor Center
-  Picnic Site
-  Group Picnic Site
-  Interpretive Site
-  Visitor Center
-  Fire Edge
-  Contained Line
-  Primary Highway
-  Secondary Highway
-  Paved Roads
-  Dirt (Not Paved)
-  USFS Road
-  Access Road
-  Trail
-  Wildfire Daily Fire Perimeter
-  Administrative FS Boundary
-  Federal Wilderness Boundary
-  County Boundary
-  Bureau of Land Management
-  County
-  Indian Lands
-  Local or State Parks
-  Military
-  National Park Service
-  Other Federal
-  Private
-  State
-  State Wildlife Area
-  US Forest Service

