
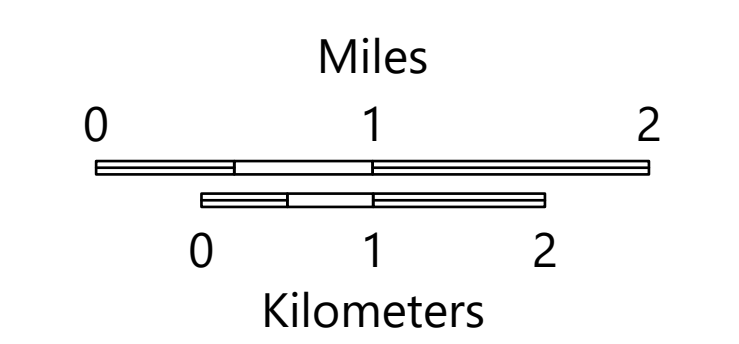



SUPPRESSION REPAIR North

Rafael
 AZ-PNF-863
 7/4/2021
 78,065 acres
 at 7/1/2021 1200



- | | | |
|---------------------------------------------------------------------------------------------------------------------------------------------------------------------------------------------------------------------------------------------------------------------------------------------------------------------------------------------------------------------------------------------------------------------------------------------------------------------------|-------------------------------------------------------------------------------------------------------------------------------------------------------------------------------------------------------------------------------------------------------------------------------------------------------------------------------------------------------------------------------------------------------------------------------------------------------|---------------------------------------------------------------------------------------------------------------------------------------------------------------------------------------------------------------------------------------------------------------------------------------------------------------------------------------------------------------------------------------------------------------------------------------------------------------------------------------------|
| <ul style="list-style-type: none"> Repair Status Line Completed - Inspected Completed - Ready for Inspection Repair Needed No Repair Needed Unknown Repair Status Point Completed - Inspected Repair Needed No Repair Needed Unknown Dip Site Division Break Drop Point Staging Area Lookout Value at Risk | <ul style="list-style-type: none"> Repair Point Hazard Tree Fence - Cut/Damaged Repeater Safety Zone Hazard Water Source Completed Burnout Fuel Treatment Completed Hand Line Completed Road as Line Repair Line Retardant Drop Fire Edge Contained Line Secondary Highway Paved Roads | <ul style="list-style-type: none"> Dirt (Not Paved) USFS Road Trail Wildfire Daily Fire Perimeter Substation Transmission Line Oil and Natural Gas Well Fire History Fuel Treatment Ranger District Boundary Administrative FS Boundary Federal Wilderness Boundary County Boundary Military Private State US Forest Service |
|---------------------------------------------------------------------------------------------------------------------------------------------------------------------------------------------------------------------------------------------------------------------------------------------------------------------------------------------------------------------------------------------------------------------------------------------------------------------------|-------------------------------------------------------------------------------------------------------------------------------------------------------------------------------------------------------------------------------------------------------------------------------------------------------------------------------------------------------------------------------------------------------------------------------------------------------|---------------------------------------------------------------------------------------------------------------------------------------------------------------------------------------------------------------------------------------------------------------------------------------------------------------------------------------------------------------------------------------------------------------------------------------------------------------------------------------------|

EC Point Type	Label	Repair Status	Repair Comments	Comments	Latitude	Longitude	EC Line Type	Label	Repair Status	Repair Comments	Comments	Length (ft)
Drop Point	10	Unknown			34° 57.965' N	112° 15.795' W	Completed Dozer Line	10	Unknown			
Drop Point	40	No Repair Needed			35° 03.001' N	112° 08.183' W	Completed Dozer Line	40	Unknown			
Drop Point	41	No Repair Needed			35° 02.743' N	112° 08.130' W	Completed Dozer Line	41	Unknown			
Drop Point	49	No Repair Needed	No repair		35° 04.238' N	112° 01.327' W	Completed Dozer Line	49	Completed - Inspected			
Drop Point	50	No Repair Needed	No disturbance		35° 04.648' N	112° 00.563' W	Completed Dozer Line	50	Completed - Inspected	Was a extremely rocky. Dozer line has been cut along side and is only 1.5m wide. Repair needed to be wider. Repair needed to be wider. Repair needed to be wider.		108
Drop Point	51	No Repair Needed			35° 07.013' N	112° 01.217' W	Completed Dozer Line	51	Completed - Inspected	Was a extremely rocky. Dozer line has been cut along side and is only 1.5m wide. Repair needed to be wider. Repair needed to be wider. Repair needed to be wider.		108
Drop Point	53	No Repair Needed	Minimal slash in this area, no repair needed.		35° 06.799' N	112° 00.282' W	Completed Dozer Line	53	Completed - Inspected	Was a extremely rocky. Dozer line has been cut along side and is only 1.5m wide. Repair needed to be wider. Repair needed to be wider. Repair needed to be wider.		108
Drop Point	55	Repair Needed	trash and flagging needs to be pulled		35° 08.324' N	111° 58.288' W	Completed Dozer Line	55	Completed - Inspected	Was a extremely rocky. Dozer line has been cut along side and is only 1.5m wide. Repair needed to be wider. Repair needed to be wider. Repair needed to be wider.		108
Drop Point	57	Unknown			35° 06.079' N	111° 55.062' W	Completed Dozer Line	57	Completed - Inspected	Was a extremely rocky. Dozer line has been cut along side and is only 1.5m wide. Repair needed to be wider. Repair needed to be wider. Repair needed to be wider.		108
Drop Point	58	Unknown			35° 02.918' N	111° 54.576' W	Completed Dozer Line	58	Completed - Inspected	Was a extremely rocky. Dozer line has been cut along side and is only 1.5m wide. Repair needed to be wider. Repair needed to be wider. Repair needed to be wider.		108
Drop Point	59	Unknown			35° 05.153' N	111° 51.644' W	Completed Dozer Line	59	Completed - Inspected	Was a extremely rocky. Dozer line has been cut along side and is only 1.5m wide. Repair needed to be wider. Repair needed to be wider. Repair needed to be wider.		108
Drop Point	60	Unknown			35° 04.505' N	111° 50.558' W	Completed Dozer Line	60	Completed - Inspected	Was a extremely rocky. Dozer line has been cut along side and is only 1.5m wide. Repair needed to be wider. Repair needed to be wider. Repair needed to be wider.		108
Fence - Cut/Damaged		Repair Needed	Burnout operation damaged fence. Needs supplies for repairs.		35° 08.496' N	111° 58.561' W	Completed Dozer Line	61	Completed - Inspected	Was a extremely rocky. Dozer line has been cut along side and is only 1.5m wide. Repair needed to be wider. Repair needed to be wider. Repair needed to be wider.		108
Fence - Cut/Damaged		Completed - Inspected	Need minimal supplies		35° 07.159' N	112° 08.545' W	Completed Dozer Line	62	Completed - Inspected	Was a extremely rocky. Dozer line has been cut along side and is only 1.5m wide. Repair needed to be wider. Repair needed to be wider. Repair needed to be wider.		108
Fence - Cut/Damaged		Completed - Inspected	cut fence along 125 rd at cattiguard		35° 01.620' N	112° 06.858' W	Completed Dozer Line	63	Completed - Inspected	Was a extremely rocky. Dozer line has been cut along side and is only 1.5m wide. Repair needed to be wider. Repair needed to be wider. Repair needed to be wider.		108
Fence - Cut/Damaged		Completed - Inspected	outside private boundary/in permittee horse pasture?		35° 02.502' N	112° 08.253' W	Completed Dozer Line	64	Completed - Inspected	Was a extremely rocky. Dozer line has been cut along side and is only 1.5m wide. Repair needed to be wider. Repair needed to be wider. Repair needed to be wider.		108
Hazard Tree		Repair Needed	Please back and remove trees from rock outcrop.		35° 02.578' N	112° 08.478' W	Completed Dozer Line	65	Completed - Inspected	Was a extremely rocky. Dozer line has been cut along side and is only 1.5m wide. Repair needed to be wider. Repair needed to be wider. Repair needed to be wider.		108
Repair Point		Repair Needed	Ensure private gate is closed or left as before at entrance to BSC		35° 07.990' N	111° 58.474' W	Completed Dozer Line	66	Completed - Inspected	Was a extremely rocky. Dozer line has been cut along side and is only 1.5m wide. Repair needed to be wider. Repair needed to be wider. Repair needed to be wider.		108
Repair Point		Repair Needed	Slash should be scattered, partially cut. 3m should be felled and kipped/scattered		35° 07.947' N	111° 58.471' W	Completed Dozer Line	67	Completed - Inspected	Was a extremely rocky. Dozer line has been cut along side and is only 1.5m wide. Repair needed to be wider. Repair needed to be wider. Repair needed to be wider.		108
Repair Point		Repair Needed	level slash - designate to rock hole like connector trail; pull rocks, duff over intersection and down to edge of rocks approx. 50'		35° 08.942' N	111° 58.746' W	Completed Dozer Line	68	Completed - Inspected	Was a extremely rocky. Dozer line has been cut along side and is only 1.5m wide. Repair needed to be wider. Repair needed to be wider. Repair needed to be wider.		108
Repair Point		Completed - Inspected	Log and scatter in old log landing		35° 09.428' N	112° 00.629' W	Completed Dozer Line	69	Completed - Inspected	Was a extremely rocky. Dozer line has been cut along side and is only 1.5m wide. Repair needed to be wider. Repair needed to be wider. Repair needed to be wider.		108
Repair Point		Completed - Inspected	Log and scatter interior.		35° 08.460' N	112° 00.891' W	Completed Dozer Line	70	Completed - Inspected	Was a extremely rocky. Dozer line has been cut along side and is only 1.5m wide. Repair needed to be wider. Repair needed to be wider. Repair needed to be wider.		108
Repair Point		Completed - Inspected	Flagged slash along road		35° 07.006' N	112° 00.367' W	Completed Dozer Line	71	Completed - Inspected	Was a extremely rocky. Dozer line has been cut along side and is only 1.5m wide. Repair needed to be wider. Repair needed to be wider. Repair needed to be wider.		108
Repair Point		Completed - Inspected	Flagged pink w. black polka dots. Sycamore Point trail was obliterated by dozer line here.		35° 06.799' N	112° 00.402' W	Completed Dozer Line	72	Completed - Inspected	Was a extremely rocky. Dozer line has been cut along side and is only 1.5m wide. Repair needed to be wider. Repair needed to be wider. Repair needed to be wider.		108
Repair Point		Repair Needed	Cable drive around		35° 08.820' N	111° 57.821' W	Completed Dozer Line	73	Completed - Inspected	Was a extremely rocky. Dozer line has been cut along side and is only 1.5m wide. Repair needed to be wider. Repair needed to be wider. Repair needed to be wider.		108
Repair Point		Completed - Inspected	chip slash along road		35° 05.418' N	111° 59.941' W	Completed Dozer Line	74	Completed - Inspected	Was a extremely rocky. Dozer line has been cut along side and is only 1.5m wide. Repair needed to be wider. Repair needed to be wider. Repair needed to be wider.		108
Repair Point		Completed - Inspected	chip slash		35° 04.414' N	112° 00.652' W	Completed Dozer Line	75	Completed - Inspected	Was a extremely rocky. Dozer line has been cut along side and is only 1.5m wide. Repair needed to be wider. Repair needed to be wider. Repair needed to be wider.		108
Repair Point		Completed - Inspected	Designate the line running downhill toward the old road, pull rocks across.		35° 01.020' N	112° 07.233' W	Completed Dozer Line	76	Completed - Inspected	Was a extremely rocky. Dozer line has been cut along side and is only 1.5m wide. Repair needed to be wider. Repair needed to be wider. Repair needed to be wider.		108
Repair Point		Completed - Inspected	heavy slash chipping needed from this point to JD dam		35° 03.455' N	112° 03.026' W	Completed Dozer Line	77	Completed - Inspected	Was a extremely rocky. Dozer line has been cut along side and is only 1.5m wide. Repair needed to be wider. Repair needed to be wider. Repair needed to be wider.		108
Repair Point		Completed - Inspected	small handline by 125 rd around spot		35° 01.792' N	112° 06.931' W	Completed Dozer Line	78	Completed - Inspected	Was a extremely rocky. Dozer line has been cut along side and is only 1.5m wide. Repair needed to be wider. Repair needed to be wider. Repair needed to be wider.		108
Repair Point		Completed - Inspected	dispose small handline around spot along W side 125 rd		35° 01.808' N	112° 06.946' W	Completed Dozer Line	79	Completed - Inspected	Was a extremely rocky. Dozer line has been cut along side and is only 1.5m wide. Repair needed to be wider. Repair needed to be wider. Repair needed to be wider.		108
Repair Point		Completed - Inspected	ensure closure to avoid vehicle use towards private parcel		35° 02.428' N	112° 08.079' W	Completed Dozer Line	80	Completed - Inspected	Was a extremely rocky. Dozer line has been cut along side and is only 1.5m wide. Repair needed to be wider. Repair needed to be wider. Repair needed to be wider.		108
Repair Point		Repair Needed	remove tree and replace t post		35° 02.468' N	112° 08.338' W	Completed Dozer Line	81	Completed - Inspected	Was a extremely rocky. Dozer line has been cut along side and is only 1.5m wide. Repair needed to be wider. Repair needed to be wider. Repair needed to be wider.		108
Repair Point		Repair Needed	replace burned over road closure signpost. (BAER)		35° 02.014' N	112° 09.779' W	Completed Dozer Line	82	Completed - Inspected	Was a extremely rocky. Dozer line has been cut along side and is only 1.5m wide. Repair needed to be wider. Repair needed to be wider. Repair needed to be wider.		108