

-105°33'

-105°32'

**Rincon Fire**  
**NM-SNF-000190**  
**6/14/2021**

**Infrared Interpretation**  
**IR Flight 6/14/2021 0108 MDT**  
**516 Acres**

35°55'

35°55'

35°54'

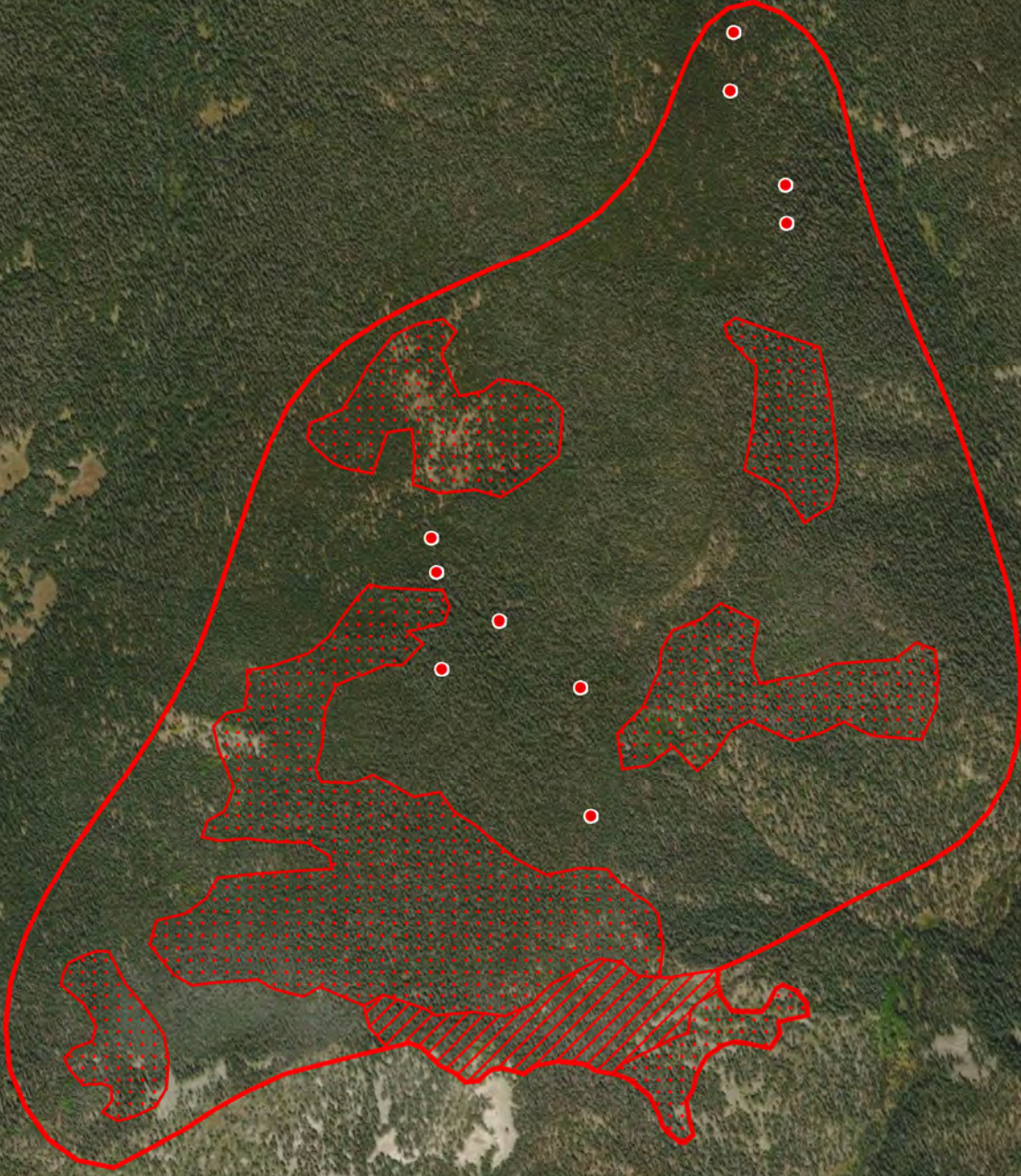
35°54'

35°53'

35°53'

-105°33'

-105°32'




- IR Isolated Heat Source
- IR Heat Perimeter
- / / / / IR Intense Heat
- IR Scattered Heat

UTM Zone 13 WGS84

0


Miles

0.5



6/14/2021 1:07:40 AM PDT

Rincon IR.mxd



Mark Grupe, IRIN  
mark\_grupe@nps.gov