











**Transportation**  
 Rock Butte Lightning  
 Fires  
 AZPNF000849  
 6/20/2021 Day  
 230 Total acres at  
 20210620 1000

-  Helibase
-  Division Break
-  Drop Point
-  Hot Spot - Spot Fire
-  Fire Origin
-  Value at Risk
-  Other
-  Other
-  Wildfire Daily Fire Perimeter



S MacDonald  
 6/20/2021 1542  
 Acres from GPS

North American 1983 Datum.  
 LatLong Grid

