

Coordinate System: NAD 1983 UTM Zone 13N
Projection: Transverse Mercator
Datum: North American 1983

This map is not a legal document. Features may be generalized for this map scale. Private lands within government reservations may not be shown. Obtain permission before entering private lands.

This map was produced by the Big Bend National Park GIS Program. Initial styling of this map document was provided by the US Geological Survey. The edited content in this document are neither done by nor endorsed by the USGS.

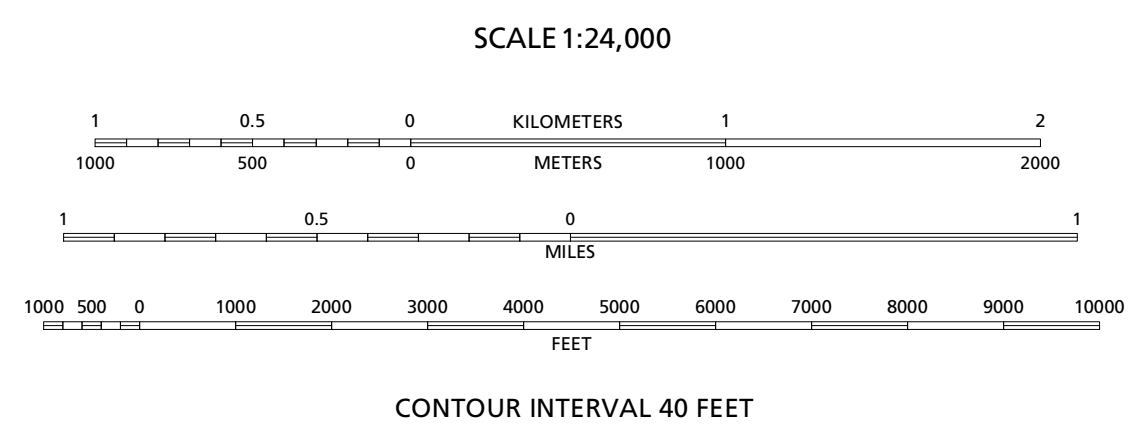
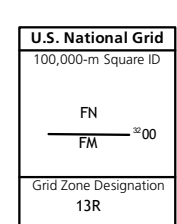
NPS boundary.....NPS Lands Office, 2018
Contours (U. S.).....U. S. Geological Survey, 2016
Hydrography.....U. S. Geological Survey, 2016
Trails, roads, park features.....Big Bend National Park, 2019
River miles.....Big Bend National Park, 2019

River miles were adapted from maps produced by the International Boundary and Water Commission and U. S. Geological Survey 1971.

Contours in Mexico were derived from digital elevation models produced by the U. S. Geological Survey, 2016; contours are shown for representation only. Elevations are not verified.

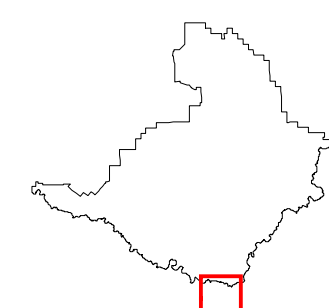
Springs and intermittent drainages are not reliable water sources. Carry drinking water and check current conditions before travelling in the backcountry.

UTM GRID AND 2018 MAGNETIC NORTH
± 0.32° (0° 19')
Changing by 0.1° (0° 6') W per year
Source: National Oceanic and Atmospheric Administration
Model: WMM2015



River Camp	Mariscal Mountain	Soils
River Camp CE S	Mariscal Mountain CE S	Soils CE S

ADJOINING QUADRANGLES



- Legend**
- Rapid
 - River access
 - Primitive Campsite
 - River mile
 - Primitive Dirt Road
 - Trail - Minimally Developed
 - NPS Boundary