


# Ops Map

South Rim 4

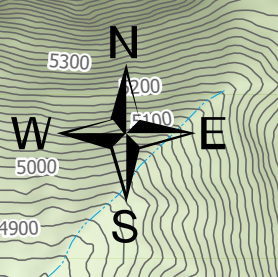
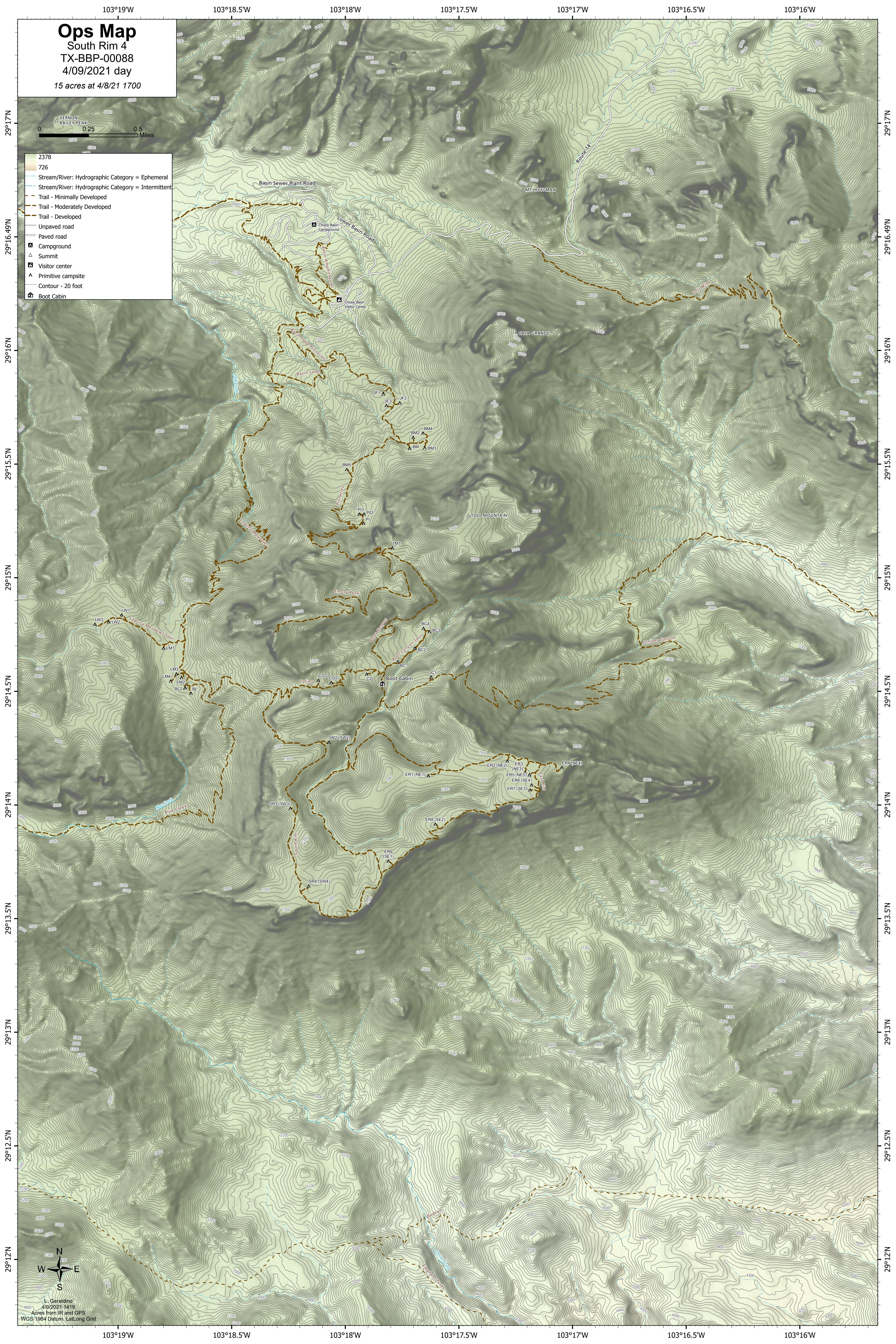
TX-BBP-00088

4/09/2021 day

15 acres at 4/8/21 1700



- 2378
- 726
- Stream/River: Hydrographic Category = Ephemeral
- Stream/River: Hydrographic Category = Intermittent
- Trail - Minimally Developed
- Trail - Moderately Developed
- Trail - Developed
- Unpaved road
- Paved road
- Campground
- Summit
- Visitor center
- Primitive campsite
- Contour - 20 foot
- Boot Cabin



L. Gerardino  
4/9/2021 14:19  
Acres from IR and GPS  
WGS 1984 Datum, Lat/Long Grid