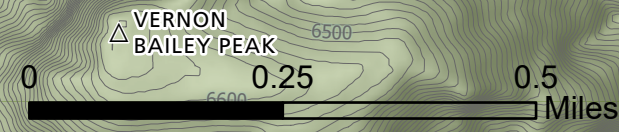


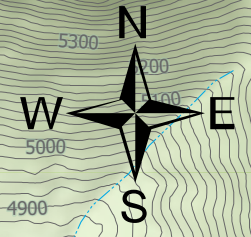
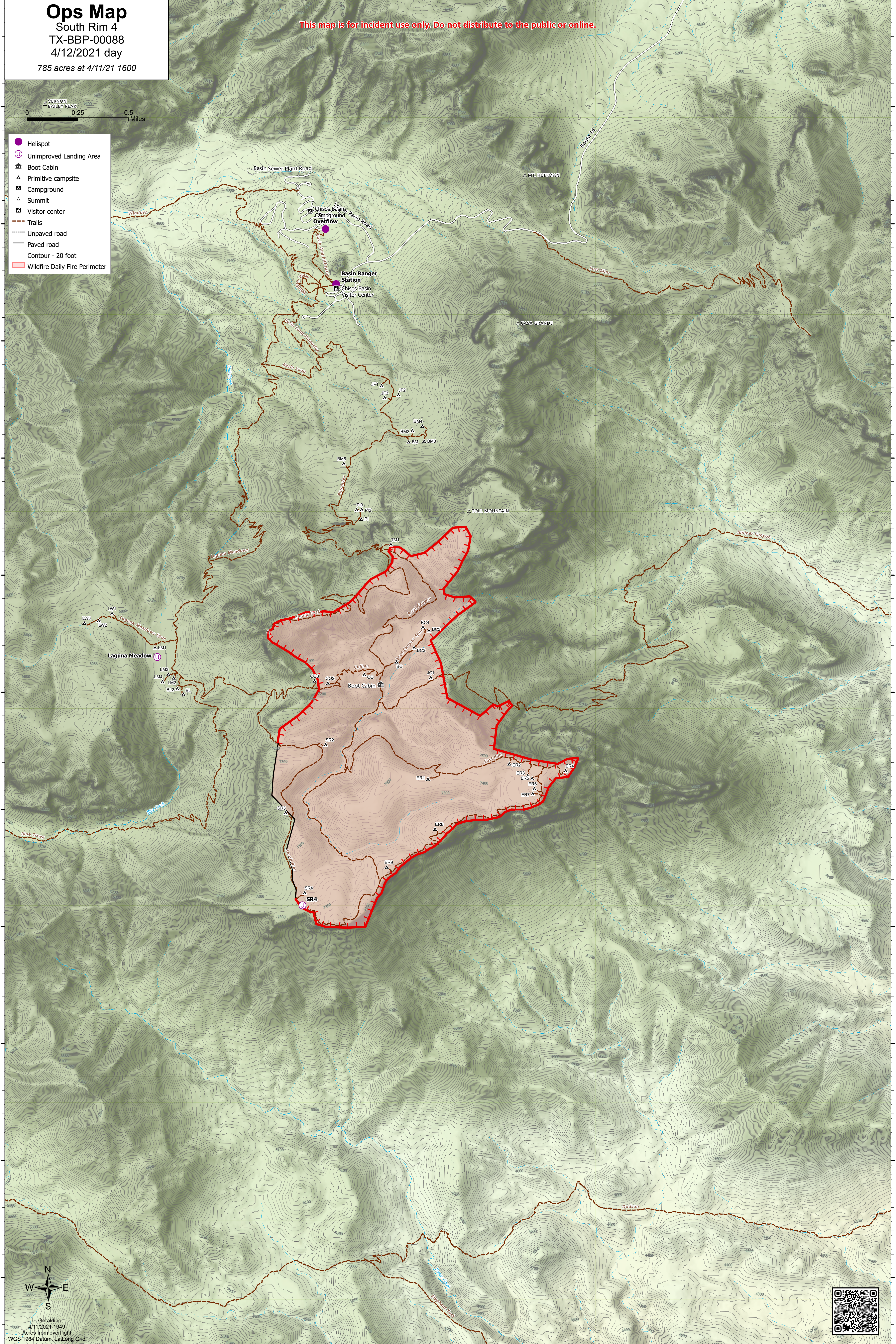
Ops Map

South Rim 4
TX-BBP-00088
4/12/2021 day
785 acres at 4/11/21 1600

This map is for incident use only. Do not distribute to the public or online.



- Helispot
- ⓪ Unimproved Landing Area
- 🏠 Boot Cabin
- ▲ Primitive campsite
- ⬛ Campground
- △ Summit
- 🏠 Visitor center
- Trails
- ⋯ Unpaved road
- Paved road
- Contour - 20 foot
- 🔴 Wildfire Daily Fire Perimeter



L. Geraldino
4/11/2021 1949
Acres from overflight
WGS 1984 Datum, Lat/Long Grid

