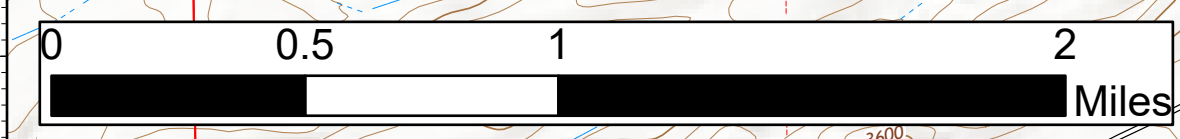


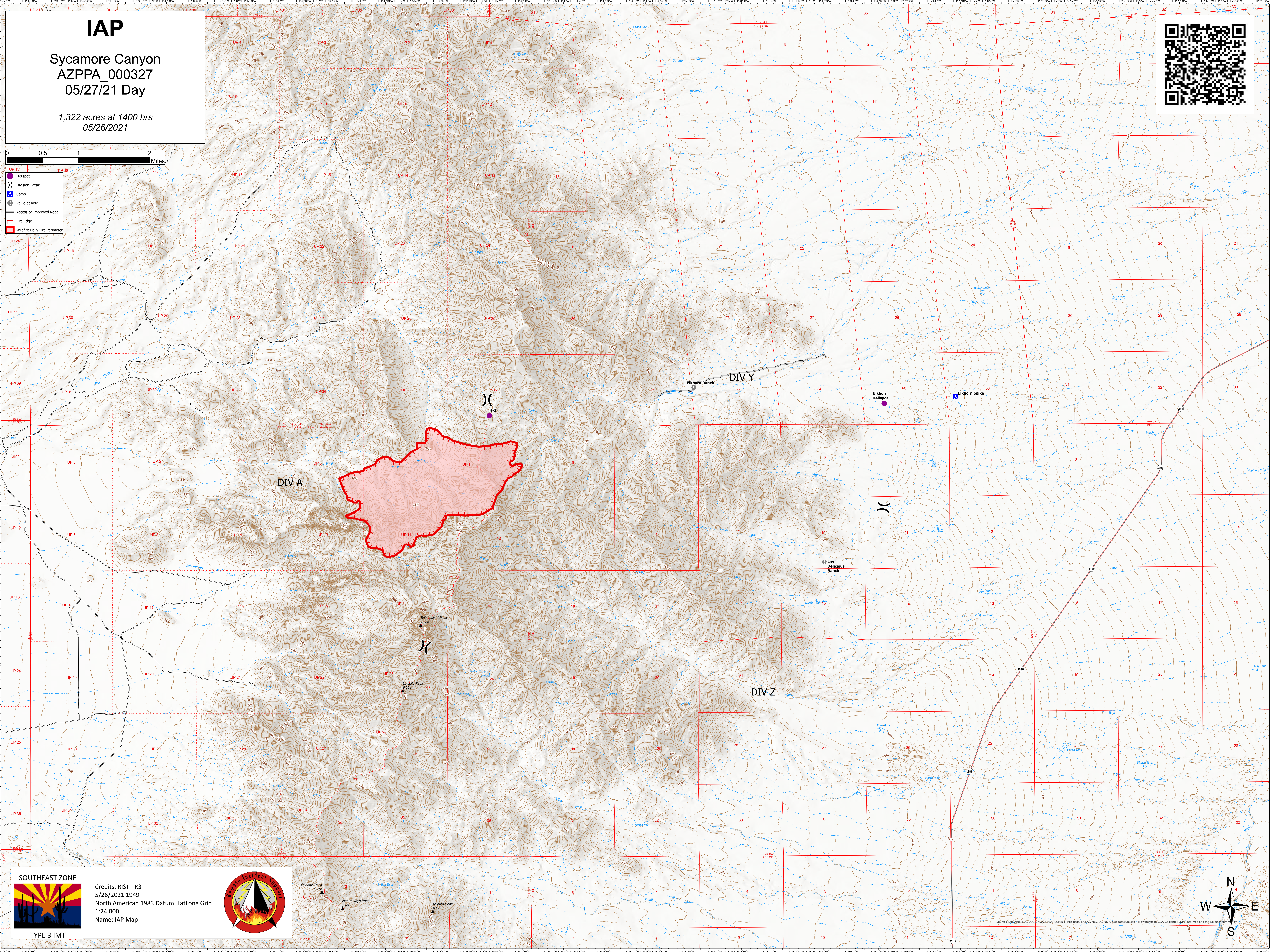
IAP

Sycamore Canyon
AZPPA_000327
05/27/21 Day

1,322 acres at 1400 hrs
05/26/2021



- Helispot
- () Division Break
- ⛺ Camp
- ⚠ Value at Risk
- Access or Improved Road
- ▬ Fire Edge
- ▭ Wildfire Daily Fire Perimeter



DIV A

DIV Y

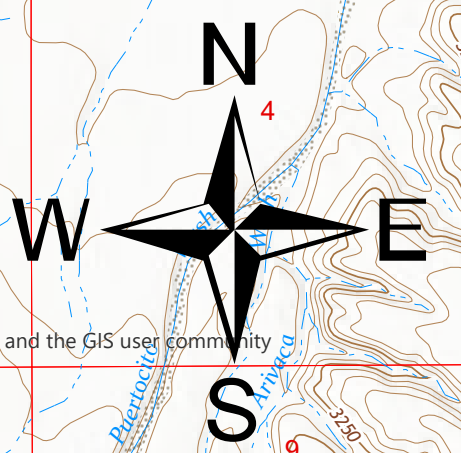
DIV Z



Credits: RIST - R3
5/26/2021 1949
North American 1983 Datum, LatLong Grid
1:24,000
Name: IAP Map



Osobavi Peak 4,472
Chatum Mtn Pass 5,203
Milled Peak 4,473



Sources: Esri, AirBus DS, USDA, NASA, CGAR, IN Robinson, NCEAS, NLS, OS, NMA, Secondary sources: Rikisinterstat, GSA, Geoland, FEMA, Intermap, and the GIS User community