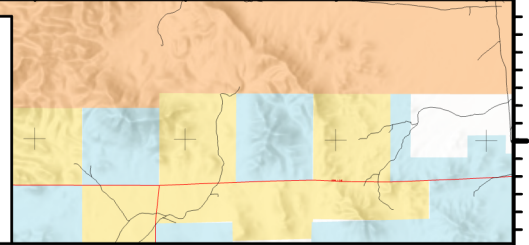
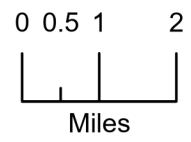


111°42'W 111°40'W 111°38'W 111°36'W 111°34'W 111°32'W 111°30'W 111°28'W 111°26'W 111°24'W 111°22'W 111°20'W 111°18'W

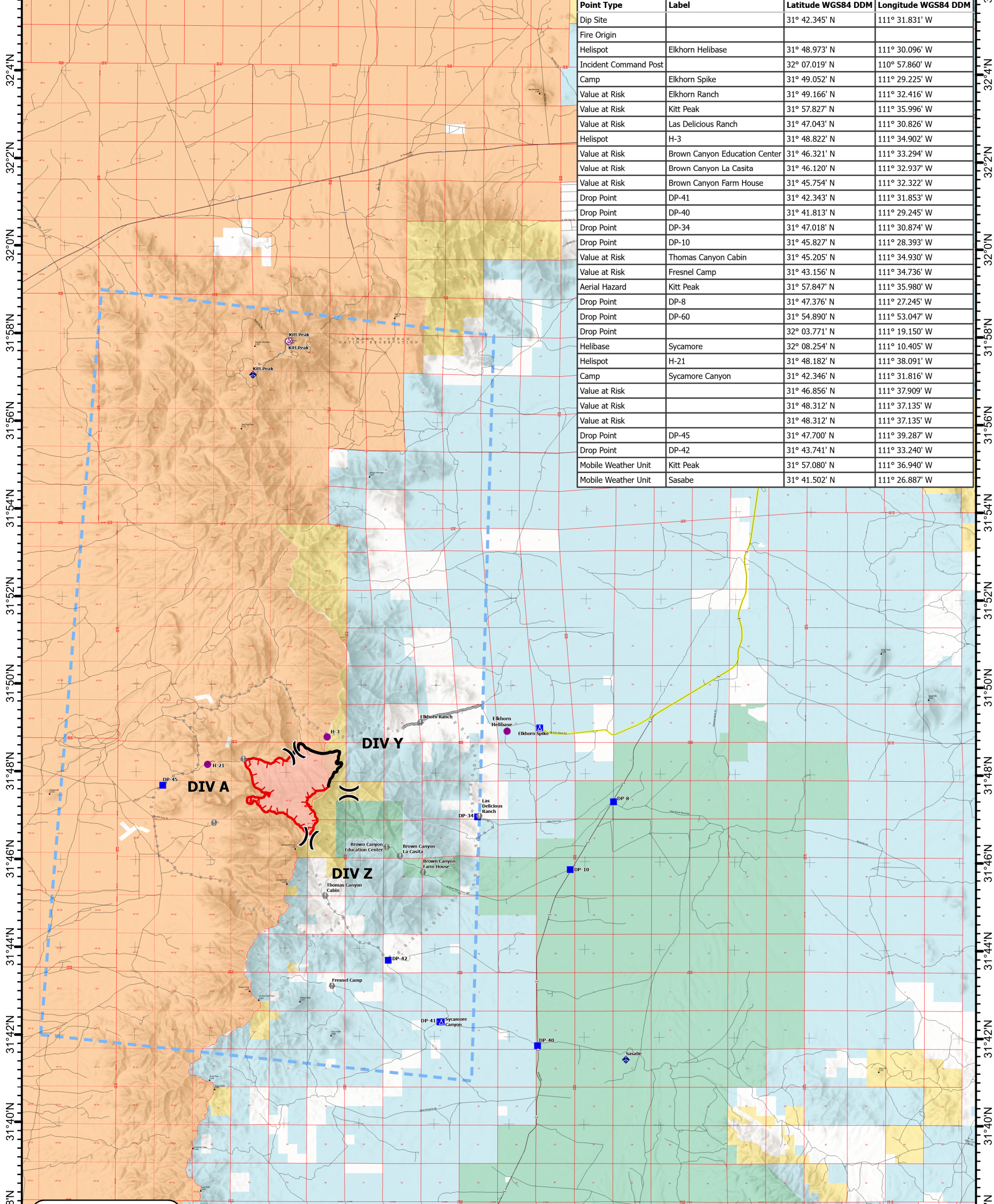
# Pilot Map

**AZPPA-327**  
 5/30/2021  
 1,858 ac at 1100 hrs  
 5/28/2021  
 Acres from IR and GPS



- Wildfire Daily Fire Perimeter
- County Roads
- ⊙ Aerial Hazard
- ⊙ Dip Site
- ⊙ Helispot
- ( ) Division Break
- Drop Point
- ▲ Camp
- Value at Risk
- ◆ Mobile Weather Unit
- Planned Secondary Line
- Access or Improved Road
- - - Temporary Flight Restriction
- - - Fire Edge
- Contained Line
- Primary Routes
- Other State Lands
- U.S. Fish & Wildlife Service Lands
- Bureau of Land Management Lands
- American Indian Reservation Boundary
- American Indian Reservation Land
- Label Point

Point Type	Label	Latitude WGS84 DDM	Longitude WGS84 DDM
Dip Site		31° 42.345' N	111° 31.831' W
Fire Origin			
Helispot	Elkhorn Helibase	31° 48.973' N	111° 30.096' W
Incident Command Post		32° 07.019' N	110° 57.860' W
Camp	Elkhorn Spike	31° 49.052' N	111° 29.225' W
Value at Risk	Elkhorn Ranch	31° 49.166' N	111° 32.416' W
Value at Risk	Kitt Peak	31° 57.827' N	111° 35.996' W
Value at Risk	Las Delicious Ranch	31° 47.043' N	111° 30.826' W
Helispot	H-3	31° 48.822' N	111° 34.902' W
Value at Risk	Brown Canyon Education Center	31° 46.321' N	111° 33.294' W
Value at Risk	Brown Canyon La Casita	31° 46.120' N	111° 32.937' W
Value at Risk	Brown Canyon Farm House	31° 45.754' N	111° 32.322' W
Drop Point	DP-41	31° 42.343' N	111° 31.853' W
Drop Point	DP-40	31° 41.813' N	111° 29.245' W
Drop Point	DP-34	31° 47.018' N	111° 30.874' W
Drop Point	DP-10	31° 45.827' N	111° 28.393' W
Value at Risk	Thomas Canyon Cabin	31° 45.205' N	111° 34.930' W
Value at Risk	Fresnel Camp	31° 43.156' N	111° 34.736' W
Aerial Hazard	Kitt Peak	31° 57.847' N	111° 35.980' W
Drop Point	DP-8	31° 47.376' N	111° 27.245' W
Drop Point	DP-60	31° 54.890' N	111° 53.047' W
Drop Point		32° 03.771' N	111° 19.150' W
Helibase	Sycamore	32° 08.254' N	111° 10.405' W
Helispot	H-21	31° 48.182' N	111° 38.091' W
Camp	Sycamore Canyon	31° 42.346' N	111° 31.816' W
Value at Risk		31° 46.856' N	111° 37.909' W
Value at Risk		31° 48.312' N	111° 37.135' W
Value at Risk		31° 48.312' N	111° 37.135' W
Drop Point	DP-45	31° 47.700' N	111° 39.287' W
Drop Point	DP-42	31° 43.741' N	111° 33.240' W
Mobile Weather Unit	Kitt Peak	31° 57.080' N	111° 36.940' W
Mobile Weather Unit	Sasabe	31° 41.502' N	111° 26.887' W



Credits: SW Team 4 & RIST -R3  
 5/29/2021 2117  
 WGS 1984 Datum. LatLong Grid



111°42'W 111°40'W 111°38'W 111°36'W 111°34'W 111°32'W 111°30'W 111°28'W 111°26'W 111°24'W 111°22'W 111°20'W 111°18'W