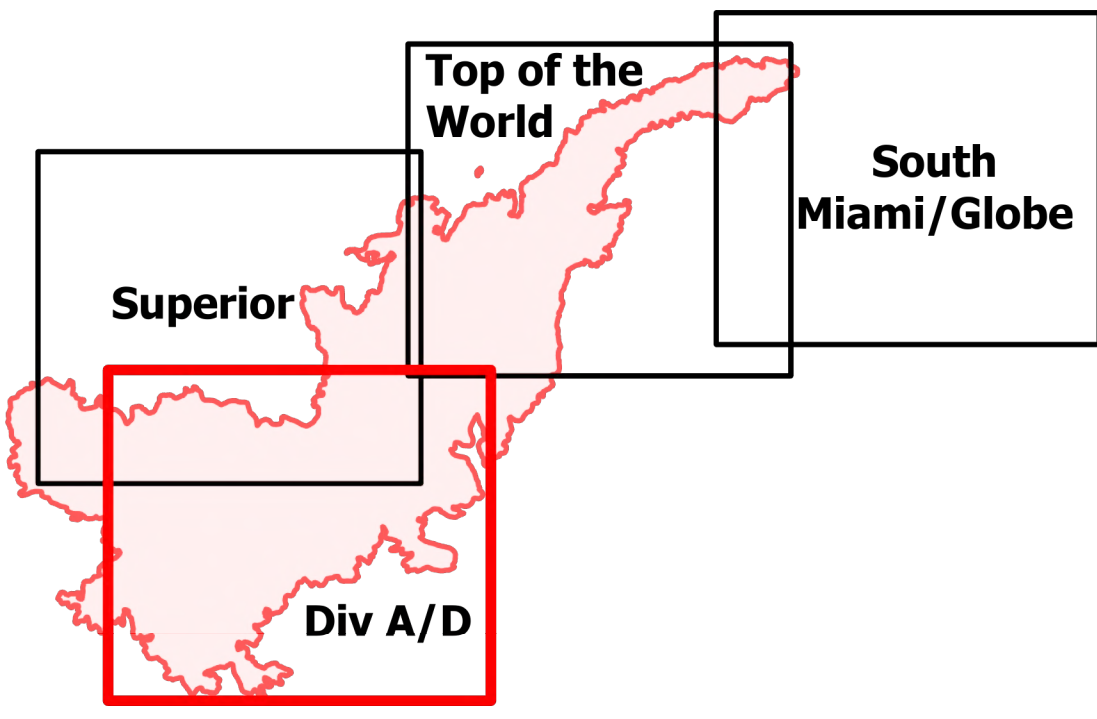


STRUCTURE

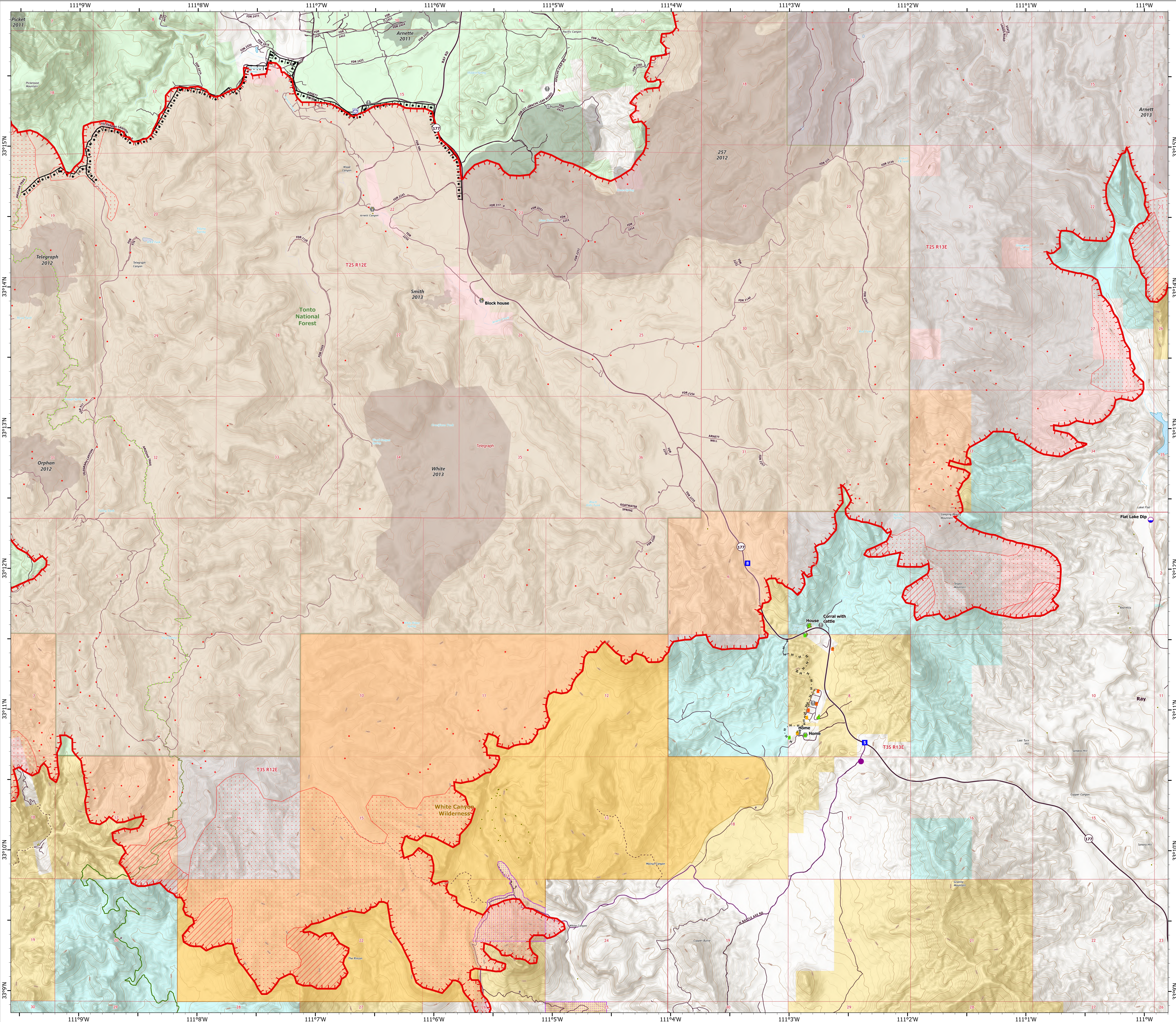
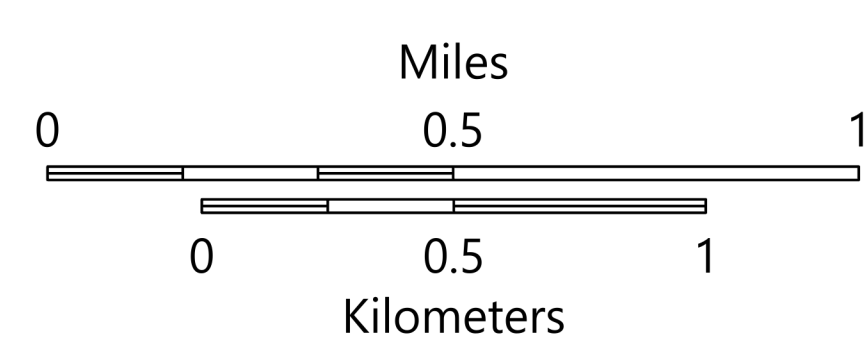
Telegraph
AZ-TNF-1255
6/7/2021

56,626 acres at 6/6/2021 at 2147 hrs



Div A/D Vicinity

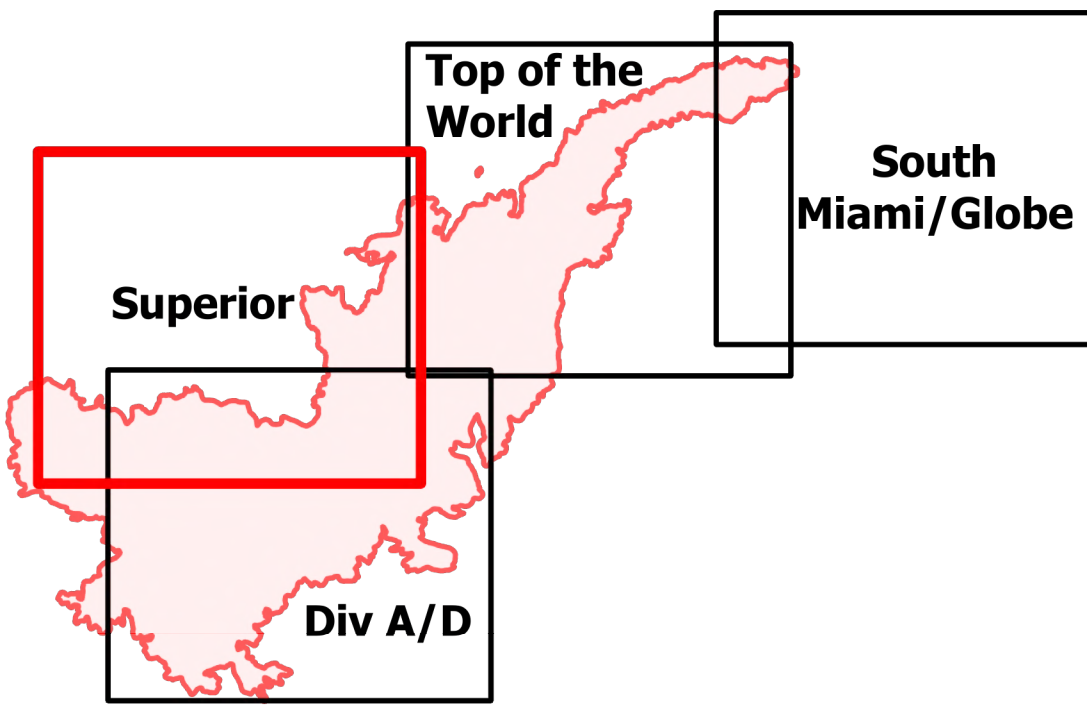
- Water Tank
- Dip Site
- Helispot
- Drop Point
- Value at Risk
- Gate
- IR Isolated Heat Source
- Structure
- Defensible - Stand Alone
- Defensible - Prep and Hold
- Non-Defensible - Rescue Drive-By
- Completed Burnout
- Completed Hand Line
- Fire Edge
- Wildfire Daily Fire Perimeter
- IR Heat Perimeter
- IR Intense Heat
- IR Scattered Heat
- Local Connecting Road
- Local Road
- Road
- Trail
- Arizona Trail
- Middle Gila Access Route
- State or Territory
- County or Equivalent
- Township/Range
- Section
- BLM
- Private
- State
- USFS
- Wilderness Area Boundary
- Federal Land within Wilderness Area
- BLM Area of Critical Environmental Concern
- Structure
- USFS Boundary
- Fire History



STRUCTURE

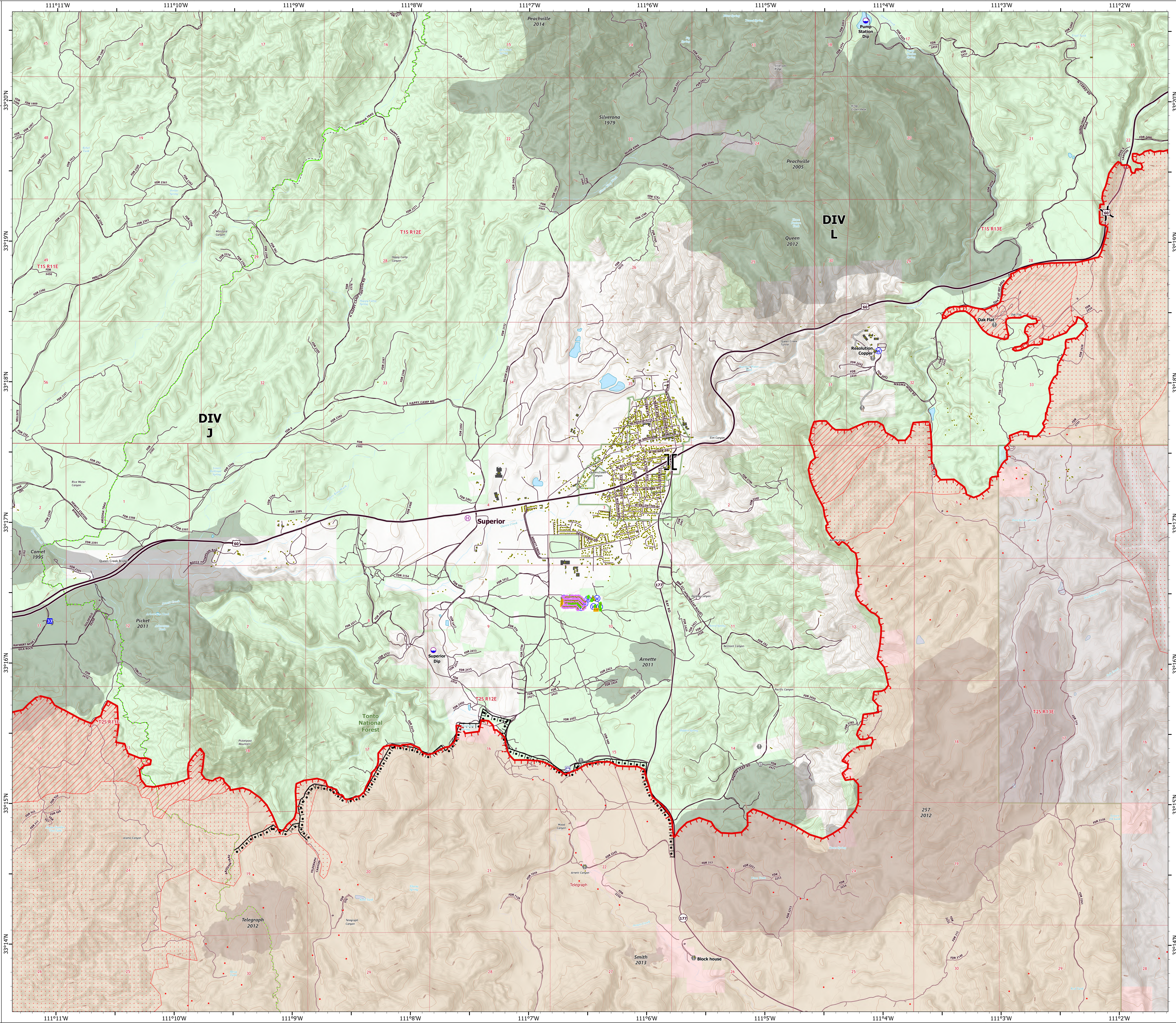
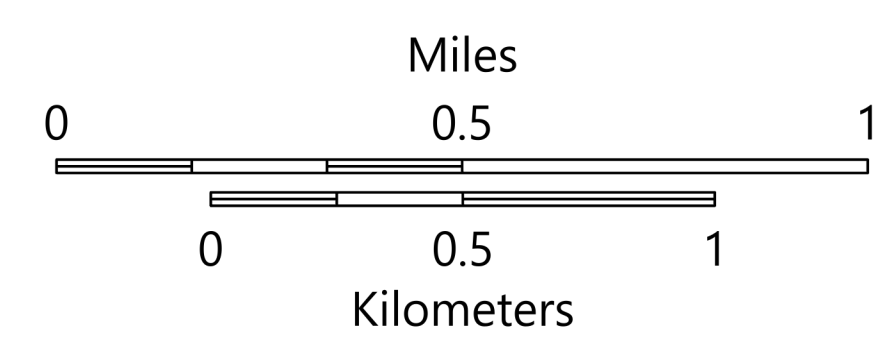
Telegraph
AZ-TNF-1255
6/7/2021

56,626 acres at 6/6/2021 at 2147 hrs



Superior Vicinity

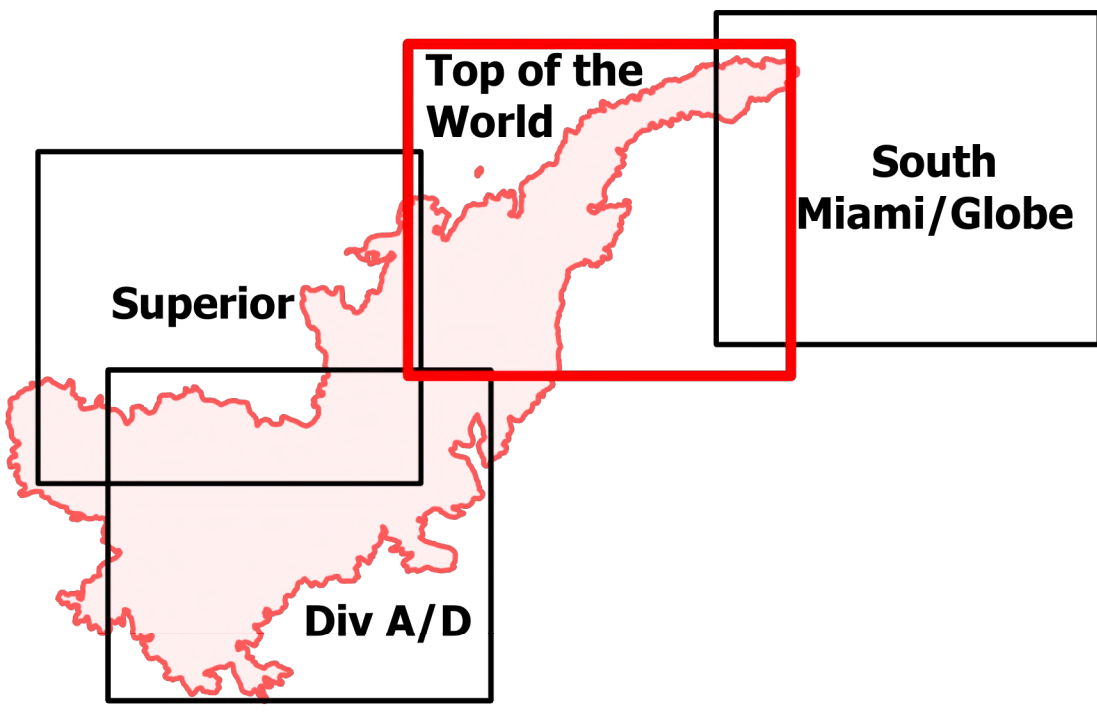
- Water Tank
- Dip Site
- Helibase
- Division Break
- Branch Break
- Drop Point
- Value at Risk
- Gate
- Safety Zone
- Water Source
- IR Isolated Heat Source
- Structure
- Defensible - Stand Alone
- Defensible - Prep and Hold
- Non-Defensible - Prep and Leave
- Completed Burnout
- Access or Improved Road
- Fire Edge
- Wildfire Daily Fire Perimeter
- IR Heat Perimeter
- IR Intense Heat
- IR Scattered Heat
- Highway or Major Connecting Road
- Local Connecting Road
- Local Road
- Road
- Arizona Trail
- State or Territory
- County or Equivalent
- Township/Range
- Section
- Private
- State
- USFS
- Structure
- USFS Boundary
- Fire History



STRUCTURE

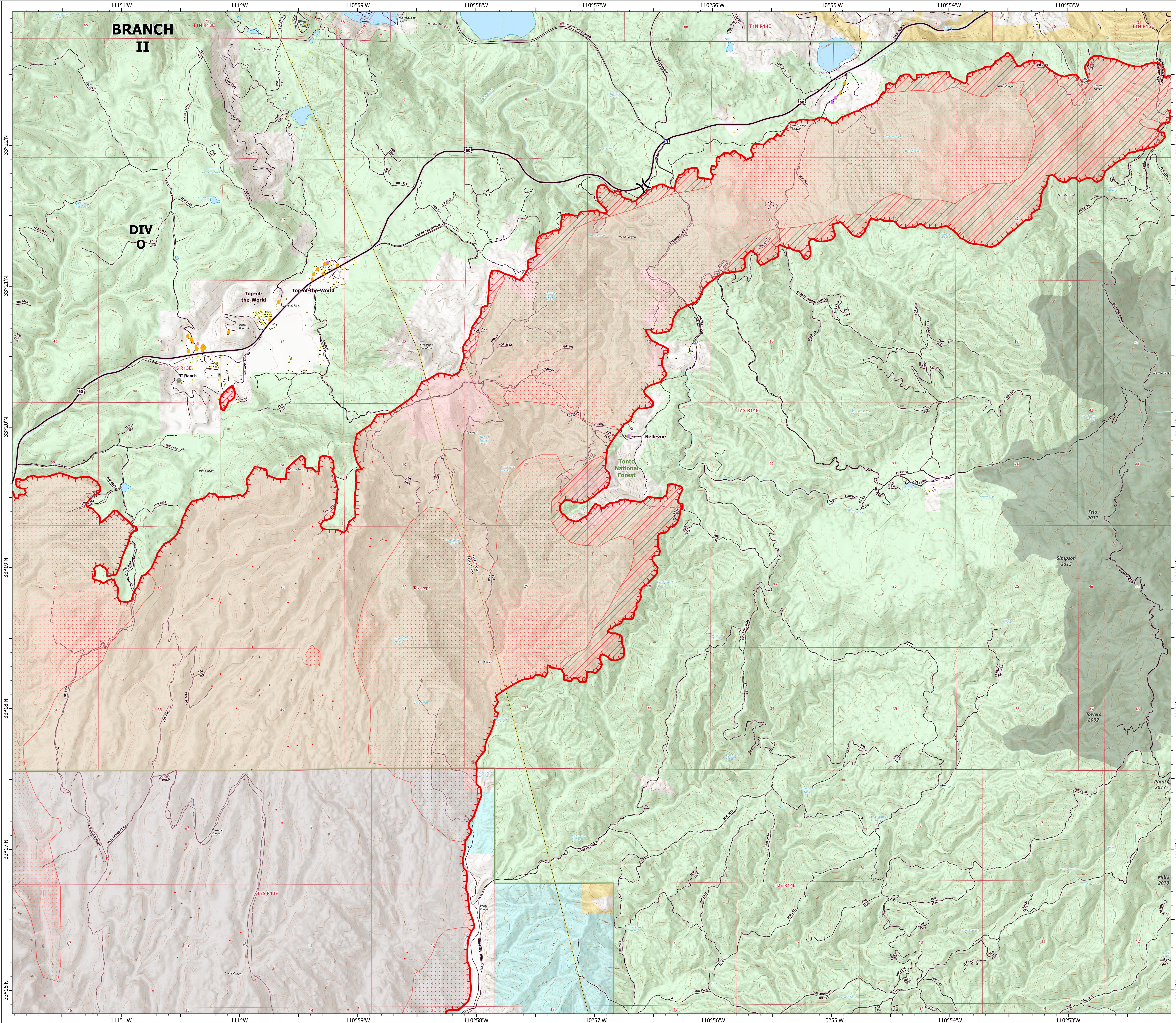
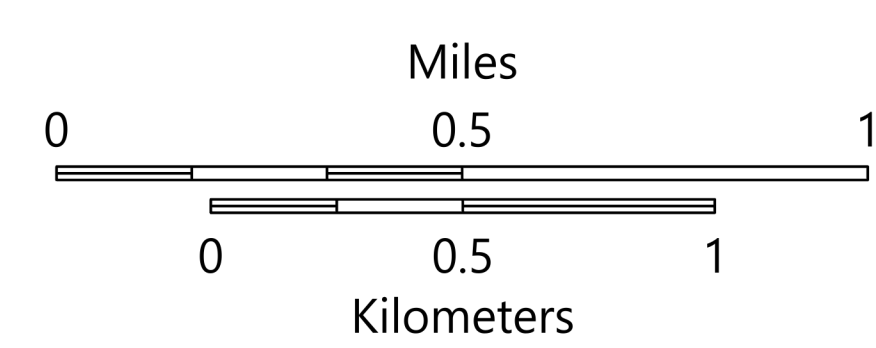
Telegraph
AZ-TNF-1255
6/7/2021

56,626 acres at 6/6/2021 at 2147 hrs



Top of the World Vicinity

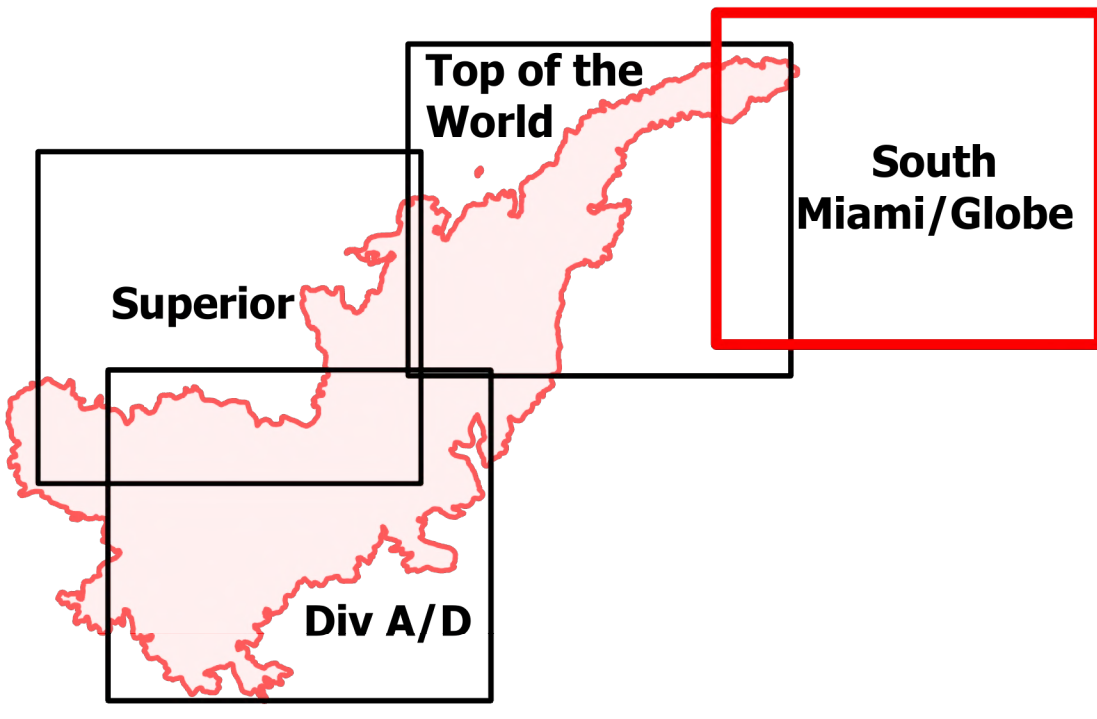
- () Division Break
- Drop Point
- ⬇ Value at Risk
- ⊕ Gate
- IR Isolated Heat Source
- Structure
- Defensible - Prep and Hold
- Non-Defensible - Prep and Leave
- Unknown
- Fire Edge
- Wildfire Daily Fire Perimeter
- IR Heat Perimeter
- IR Intense Heat
- IR Scattered Heat
- Highway or Major Connecting Road
- Local Road
- Road
- State or Territory
- County or Equivalent
- Township/Range
- Section
- BLM
- Private
- State
- USFS
- Structure
- USFS Boundary
- Fire History



STRUCTURE

Telegraph
AZ-TNF-1255
6/7/2021

56,626 acres at 6/6/2021 at 2147 hrs



South Miami/Globe Vicinity

- Branch Break
- Structure
- Defensible - Stand Alone
- Fire Edge
- Wildfire Daily Fire Perimeter
- IR Heat Perimeter
- IR Intense Heat
- IR Scattered Heat
- Highway or Major Connecting Road
- Local Connecting Road
- Local Road
- Road
- State or Territory
- County or Equivalent
- Township/Range
- Section
- BLM
- Private
- State
- USFS
- Structure
- USFS Boundary
- Fire History

