
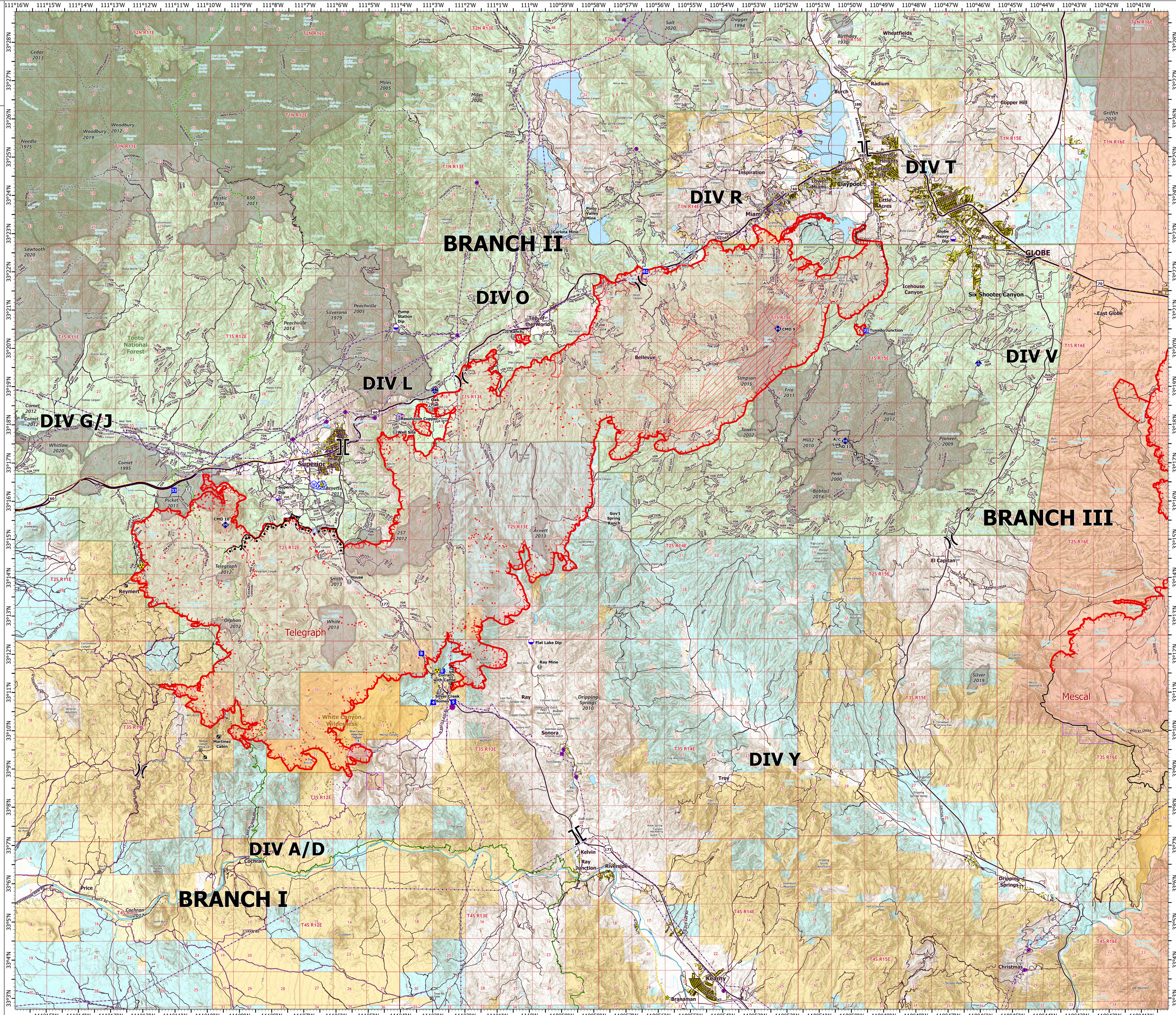


# OPERATIONS

Telegraph  
AZ-TNF-1255  
6/8/2021



76,260 acres at 6/8/2021 at 1046 hrs

- Structure
- Substations
- Gas Facility
- Campground
- District Office
- Recreation Residence
- Trailhead
- Other
- BLM Planned Portal Sites
- Water Tank
- Dip Site
- Helispot
- Helibase
- Division Break
- || Branch Break
- Drop Point
- Value at Risk
- Landmark
- Gate
- Bridge
- Mobile Weather Unit
- Repeater
- Safety Zone
- Hazard
- Water Source
- Completed Burnout
- Completed Dozer Line
- Completed Fuel Break
- Completed Hand Line
- Completed Road as Line
- Access or Improved Road
- Fire Edge
- Contained Line
- Wildfire Daily Fire Perimeter
- Road
- Trail
- Arizona Trail
- Middle Gila Access Route
- APS Distribution Overhead Infrastructure
- Gas Line
- Oil and Natural Gas Pipelines
- Transmission Lines
- Township/Range
- Section
- BLM
- BR
- Indian Lands
- Private
- State
- USFS
- Wilderness Area Boundary
- Federal Land within Wilderness Area
- BLM Area of Critical Environmental Concern
- Structure
- Fire History
- USFS Wilderness Area



Miles  
0 2 4

Kilometers  
0 2 4



SOUTHWEST AREA  
INCIDENT MANAGEMENT TEAM 2