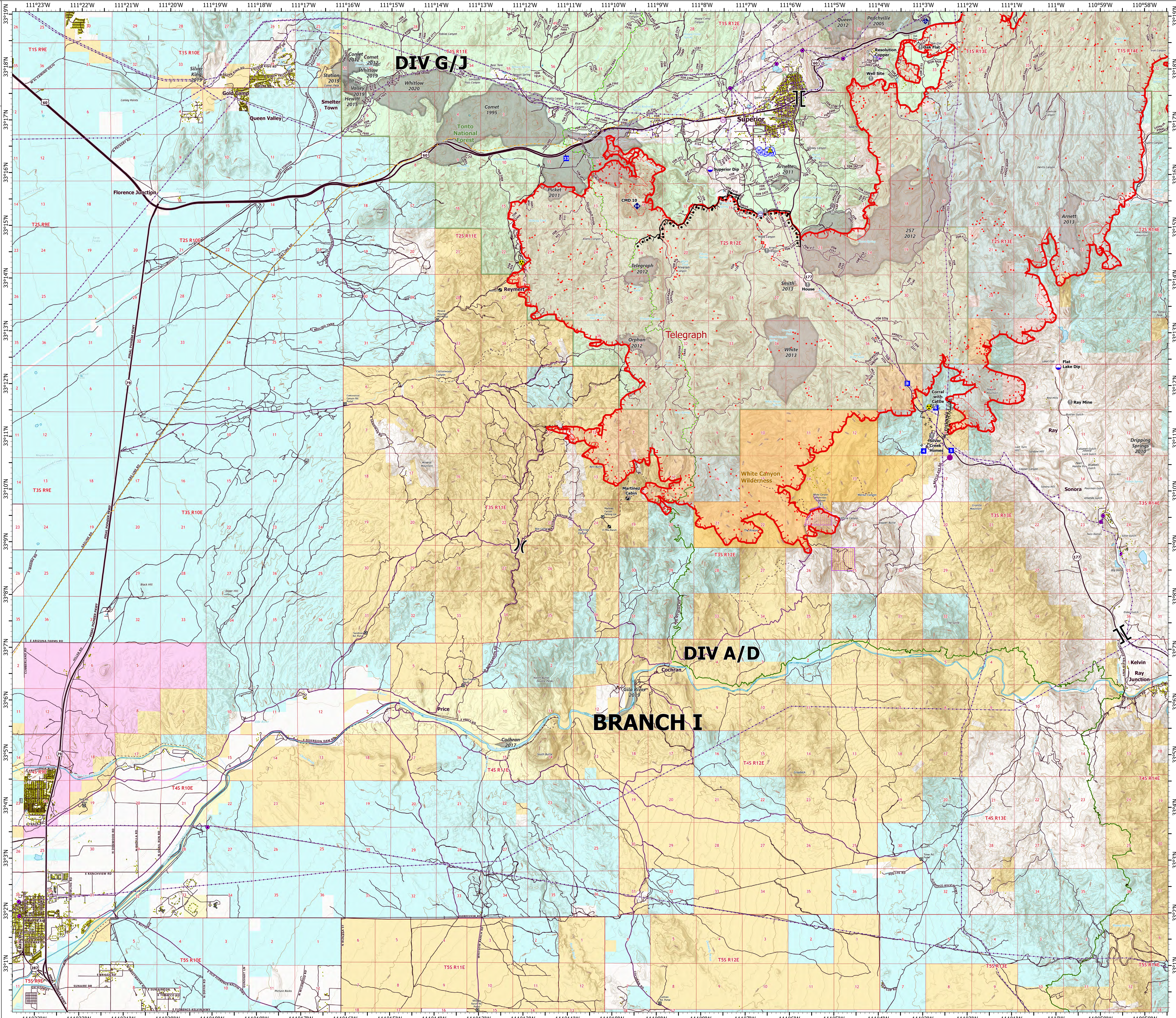
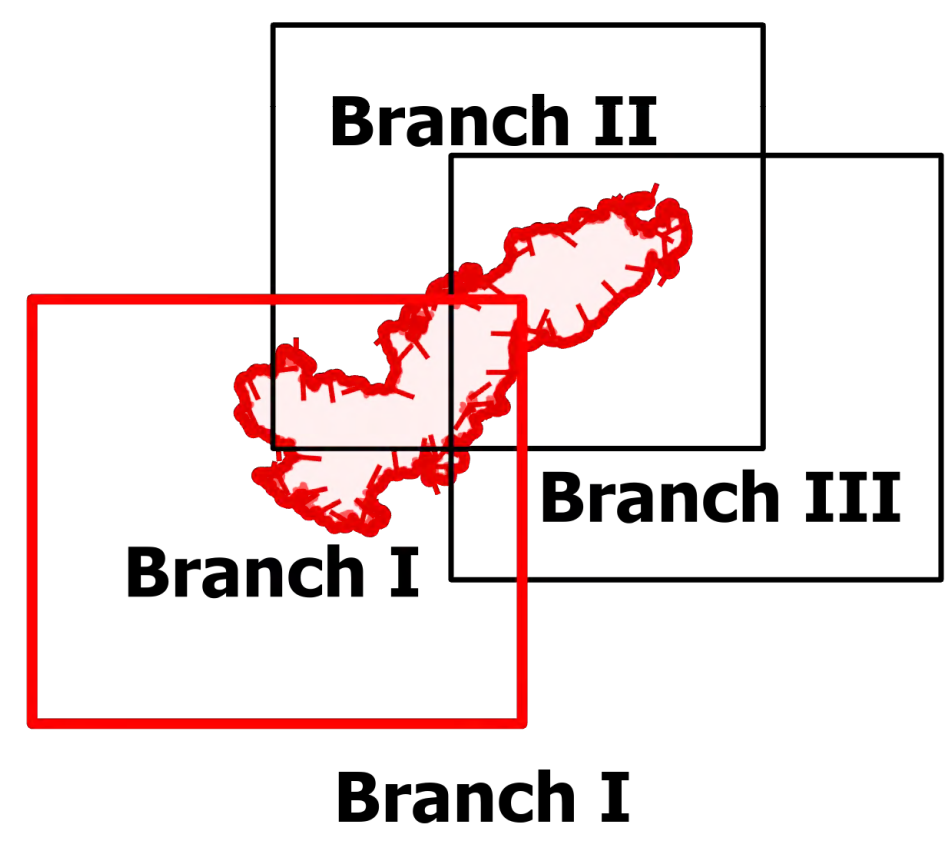


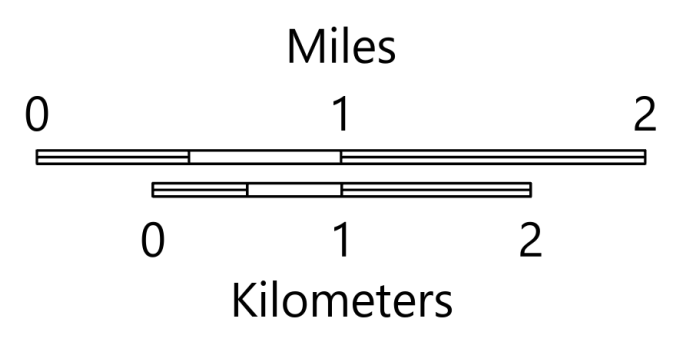
# OPERATIONS

Telegraph  
AZ-TNF-1255  
6/8/2021

76,260 acres at 6/8/2021 at 1046 hrs



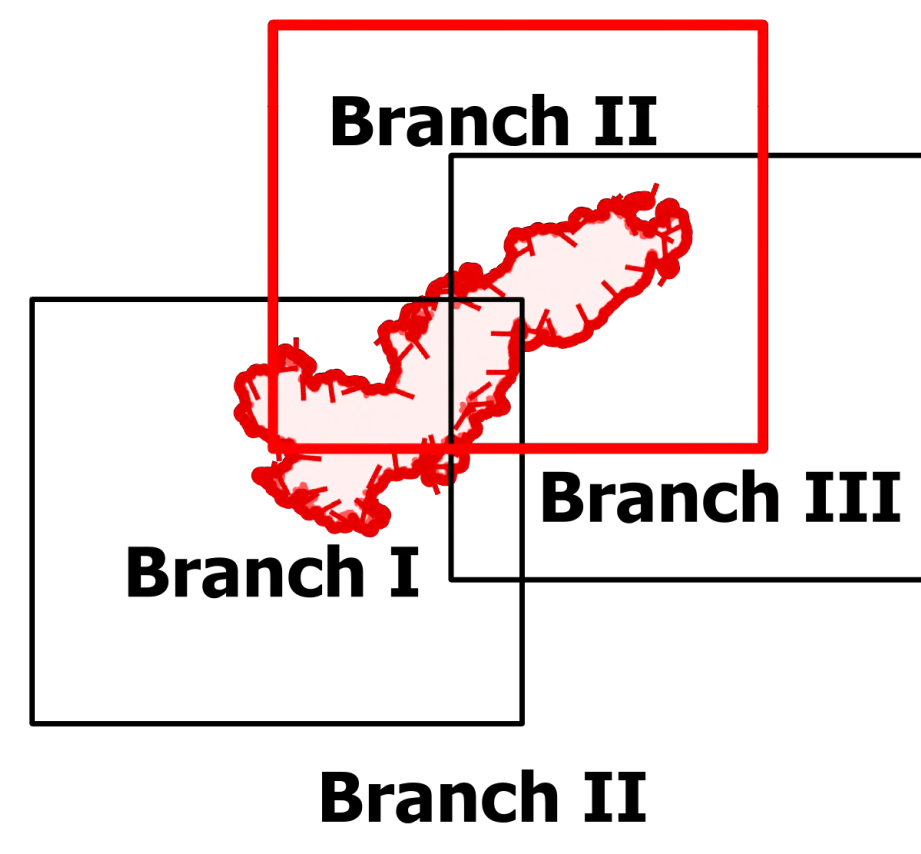
- Structure
- Substations
- ▲ Campground
- ▬ Trailhead
- ▬ BLM Planned Portal Sites
- ▬ Point of Interest
- ▬ Trailhead
- Dip Site
- Helispot
- ⌘ Helibase
- ⌘ Division Break
- ▬ Branch Break
- ▬ Drop Point
- Value at Risk
- Gate
- Mobile Weather Unit
- Repeater
- ▲ Safety Zone
- ▲ Hazard
- Water Source
- Water Tank
- IR Isolated Heat Source
- ▬ Completed Burnout
- ▬ Completed Fuel Break
- ▬ Completed Hand Line
- ▬ Access or Improved Road
- ▬ Fire Edge
- ▬ IR Heat Perimeter
- ▬ IR Intense Heat
- ▬ IR Scattered Heat
- ▬ Wildfire Daily Fire Perimeter
- ▬ Highway or Major Connecting Road
- ▬ Local Connecting Road
- ▬ Local Road
- ▬ Tonto National Forest Roads
- ▬ Tonto National Forest Trails
- ▬ Road
- ▬ Trail
- ▬ Arizona Trail
- ▬ Middle Gila Access Route
- ▬ Transmission Lines
- ▬ APS Distribution Overhead Infrastructure
- ▬ Oil and Natural Gas Pipelines
- ▬ Structure
- ▬ USFS Boundary
- ▬ BLM Area of Critical Environmental Concern
- ▬ Wilderness Area Boundary
- ▬ Federal Land within Wilderness Area
- ▬ Township/Range
- ▬ Section
- ▬ Fire History
- ▬ BLM
- ▬ BR
- ▬ County
- ▬ Local or State Parks
- ▬ Military
- ▬ Other
- ▬ Private
- ▬ State
- ▬ USFS



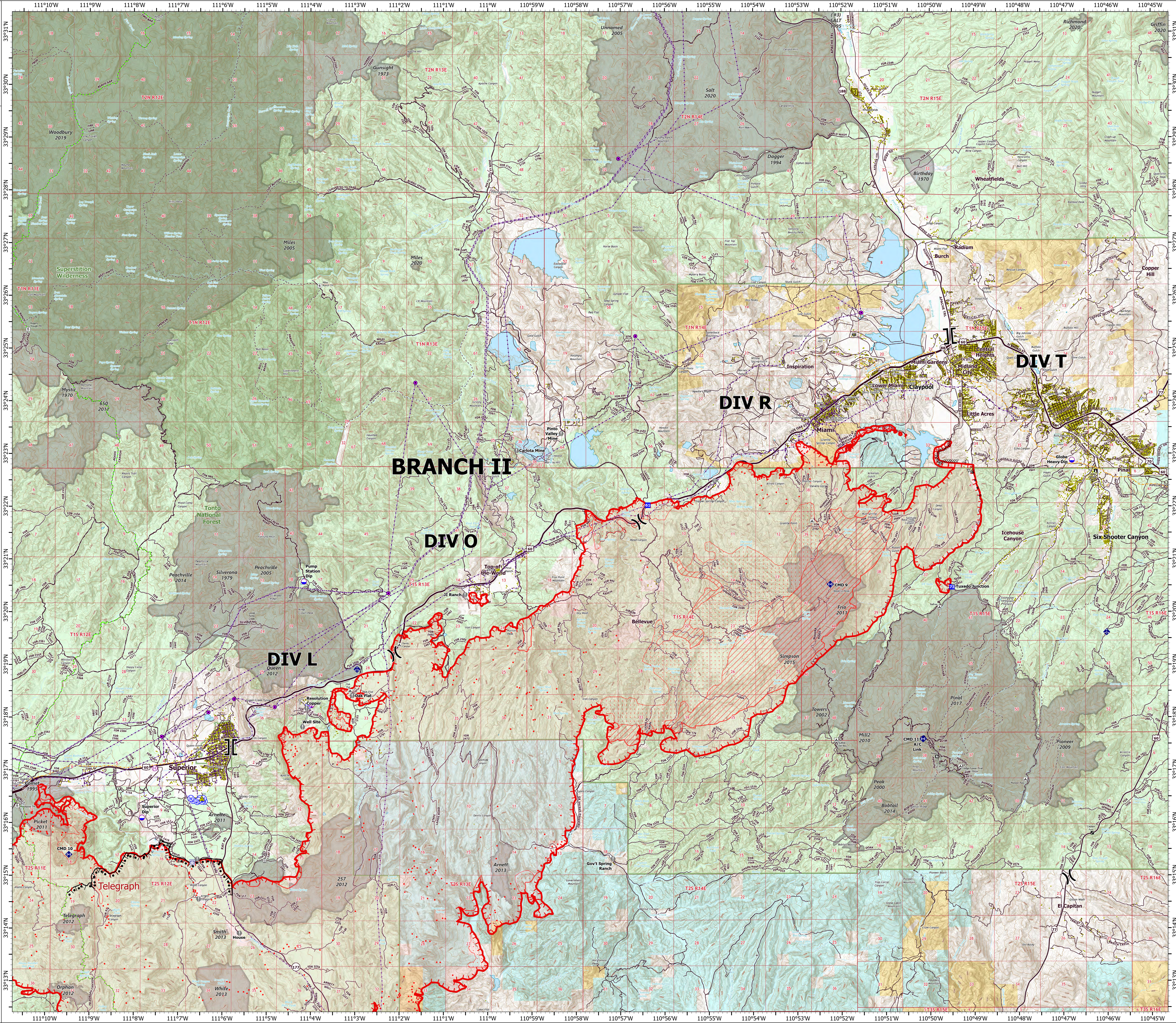
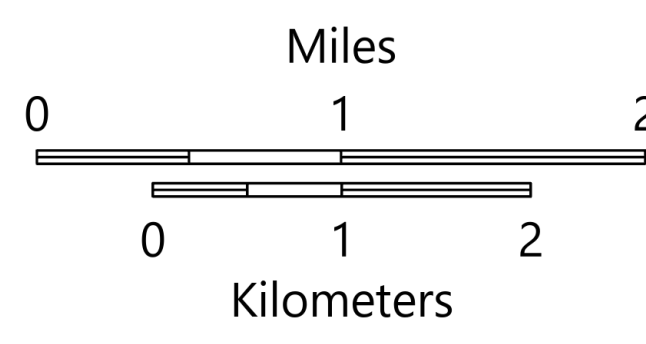
# OPERATIONS

Telegraph  
AZ-TNF-1255  
6/8/2021

76,260 acres at 6/8/2021 at 1046 hrs



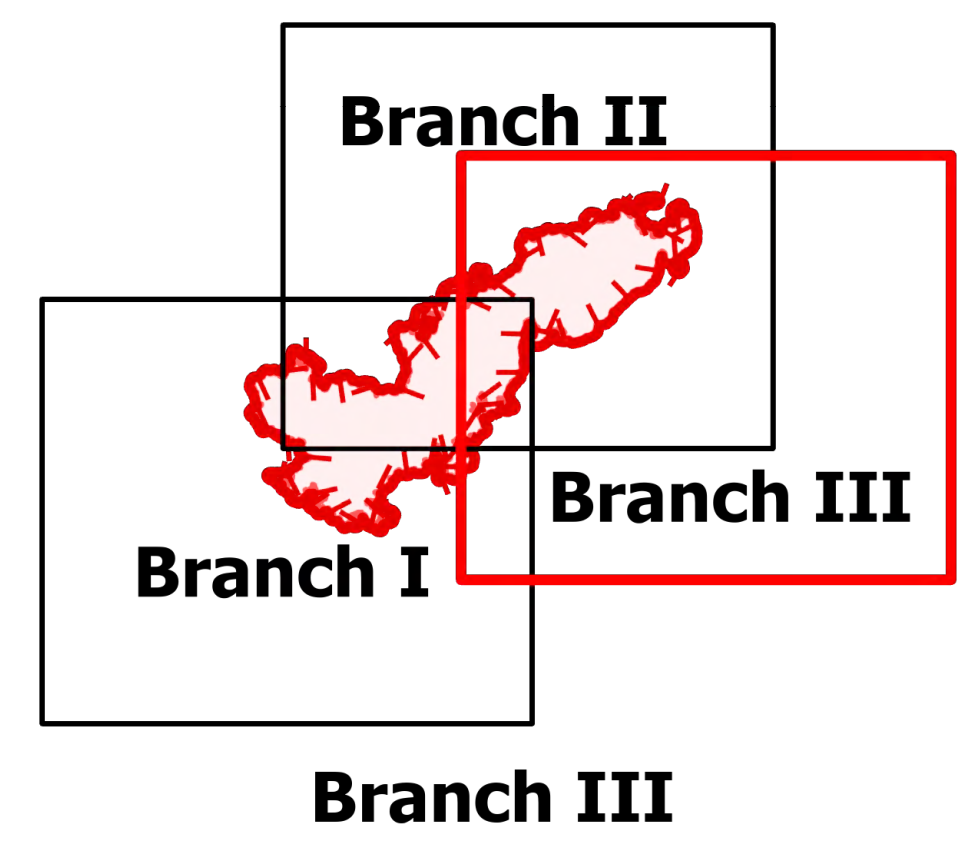
- Structure
- Substations
- ▲ Campground
- District Office
- Recreation Residence
- Trailhead
- Other
- Dip Site
- Hellspring
- Helibase
- ⊗ Division Break
- ⊗ Branch Break
- Drop Point
- Value at Risk
- Landmark
- Gate
- Bridge
- Mobile Weather Unit
- Repeater
- ▲ Safety Zone
- Water Source
- Water Tank
- IR Isolated Heat Source
- Completed Burnout
- Completed Dozer Line
- Completed Road as Line
- Access or Improved Road
- Fire Edge
- IR Heat Perimeter
- IR Intense Heat
- IR Scattered Heat
- Wildfire Daily Fire Perimeter
- Highway or Major Connecting Road
- Local Connecting Road
- Local Road
- Tonto National Forest Roads
- Tonto National Forest Trails
- Road
- Arizona Trail
- Transmission Lines
- APS Distribution Overhead Infrastructure
- Oil and Natural Gas Pipelines
- Structure
- USFS Boundary
- Township/Range
- Section
- Fire History
- USFS Wilderness Area
- BLM
- Indian Lands
- Private
- State
- USFS



# OPERATIONS

Telegraph  
AZ-TNF-1255  
6/8/2021

76,260 acres at 6/8/2021 at 1046 hrs



- Structure
- Substations
- ▲ Campground
- District Office
- Recreation Residence
- Trailhead
- Other
- Dip Site
- Division Break
- Branch Break
- Drop Point
- Value at Risk
- Landmark
- Gate
- Bridge
- Mobile Weather Unit
- Repeater
- IR Isolated Heat Source
- Completed Dozer Line
- Completed Road as Line
- Fire Edge
- Contained Line
- IR Heat Perimeter
- IR Intense Heat
- IR Scattered Heat
- Wildfire Daily Fire Perimeter
- Highway or Major Connecting Road
- Local Connecting Road
- Local Road
- Tonto National Forest Roads
- Tonto National Forest Trails
- Road
- Arizona Trail
- Transmission Lines
- APS Distribution Overhead Infrastructure
- Oil and Natural Gas Pipelines
- Structure
- USFS Boundary
- BLM Area of Critical Environmental Concern
- Wilderness Area Boundary
- Federal Land within Wilderness Area
- Township/Range
- Section
- Fire History
- BLM
- Indian Lands
- Private
- State
- USFS

