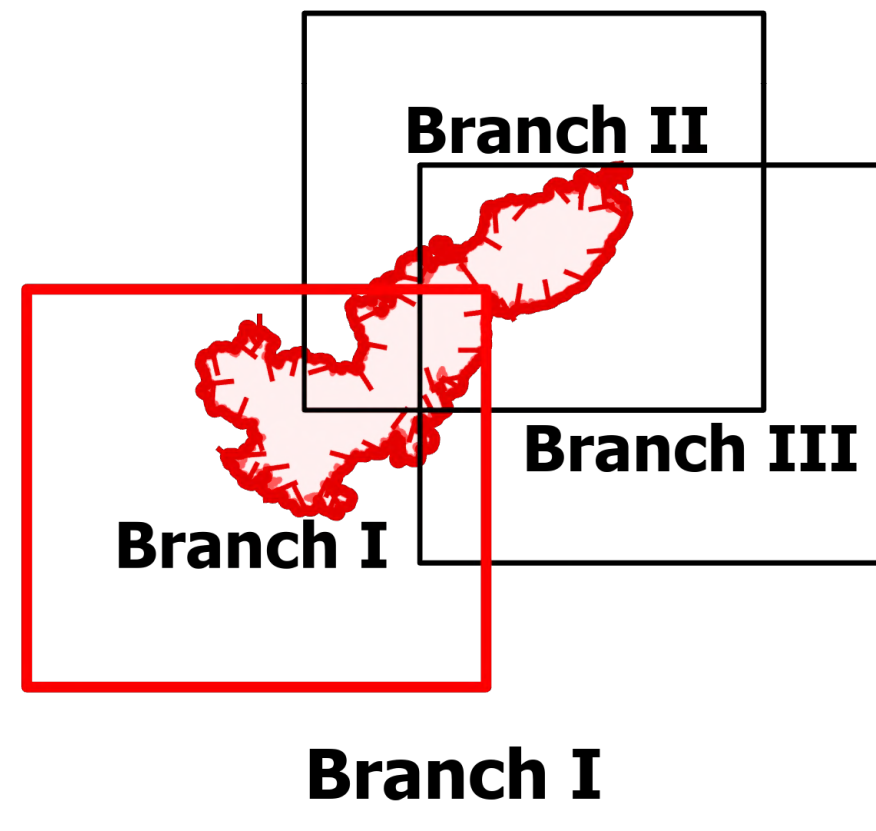


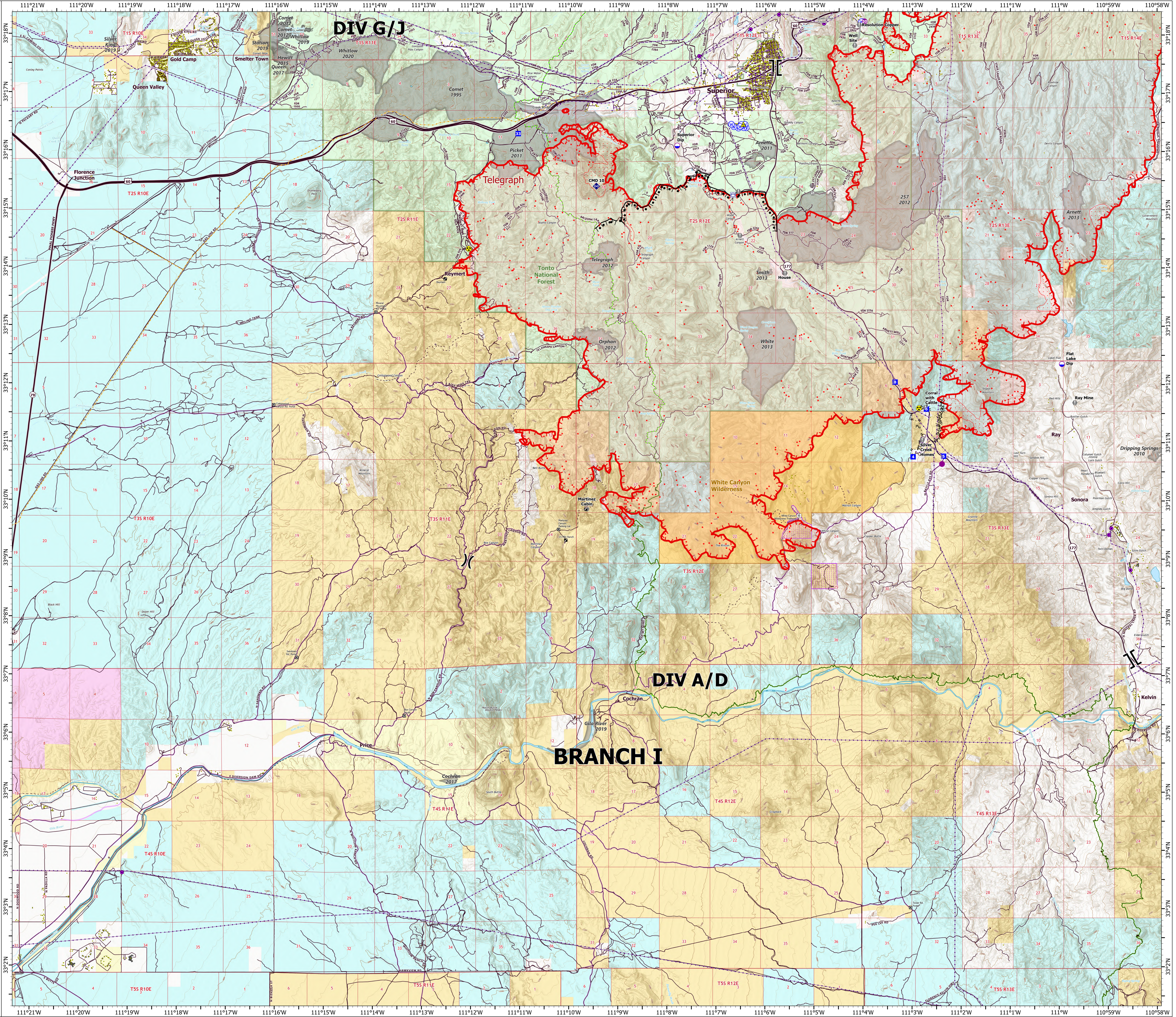
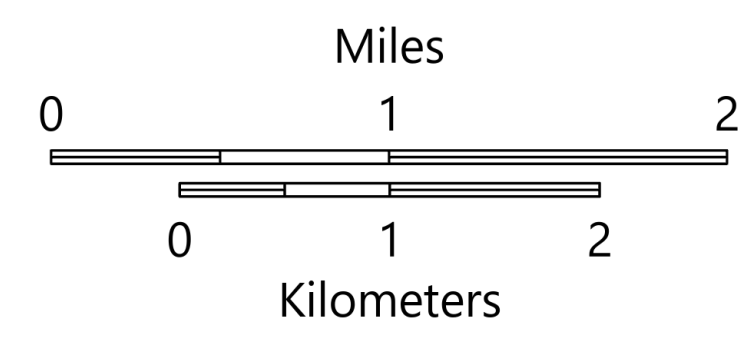
# OPERATIONS

Telegraph  
AZ-TNF-1255  
6/8/2021

71,756 acres at 6/7/2021 at 2037 hrs



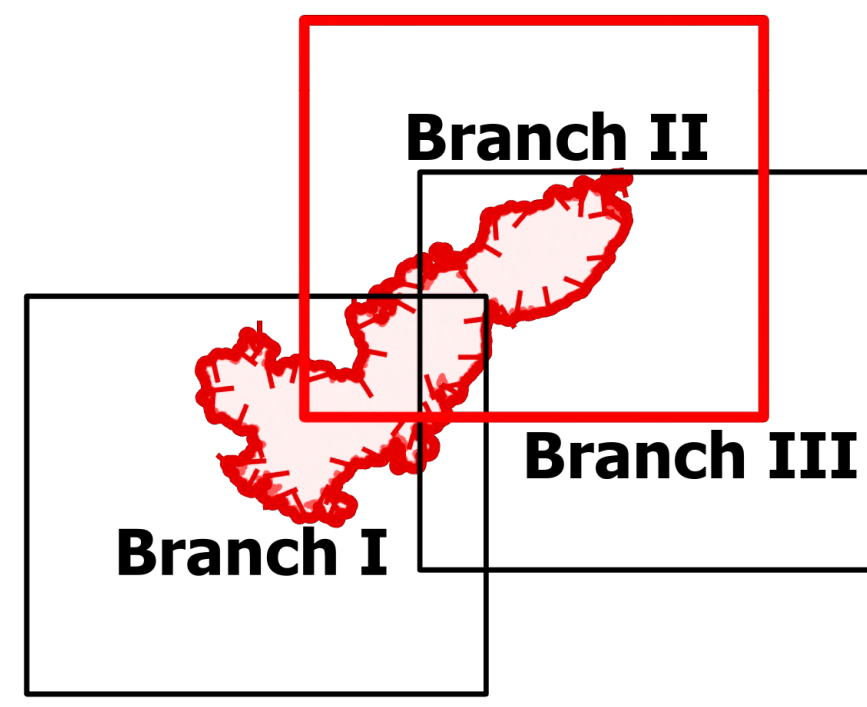
- Structure
- Substations
- ⊗ Trailhead
- ⊠ BLM Planned Portal Sites
- ⊙ Point of Interest
- ⊕ Trailhead
- ⊖ Dip Site
- ⊗ Helispot
- ⊘ Helibase
- ⊙ Division Break
- ⊗ Branch Break
- ⊙ Drop Point
- ⊙ Value at Risk
- ⊙ Gate
- ⊙ Repeater
- ⊙ Safety Zone
- ⊙ Hazard
- ⊙ Water Source
- ⊙ Water Tank
- ⊙ IR Isolated Heat Source
- ⊙ Completed Burnout
- MW Completed Fuel Break
- H Completed Hand Line
- Access or Improved Road
- Fire Edge
- IR Heat Perimeter
- IR Intense Heat
- IR Scattered Heat
- Wildfire Daily Fire Perimeter
- Highway or Major Connecting Road
- Local Connecting Road
- Local Road
- Tonto National Forest Roads
- Tonto National Forest Trails
- Road
- Trail
- Arizona Trail
- Middle Gila Access Route
- Transmission Lines
- APS Distribution Overhead Infrastructure
- Oil and Natural Gas Pipelines
- Structure
- USFS Boundary
- BLM Area of Critical Environmental Concern
- Wilderness Area Boundary
- Federal Land within Wilderness Area
- Township/Range
- Section
- Fire History
- BLM
- BR
- County
- Military
- Private
- State
- USFS



# OPERATIONS

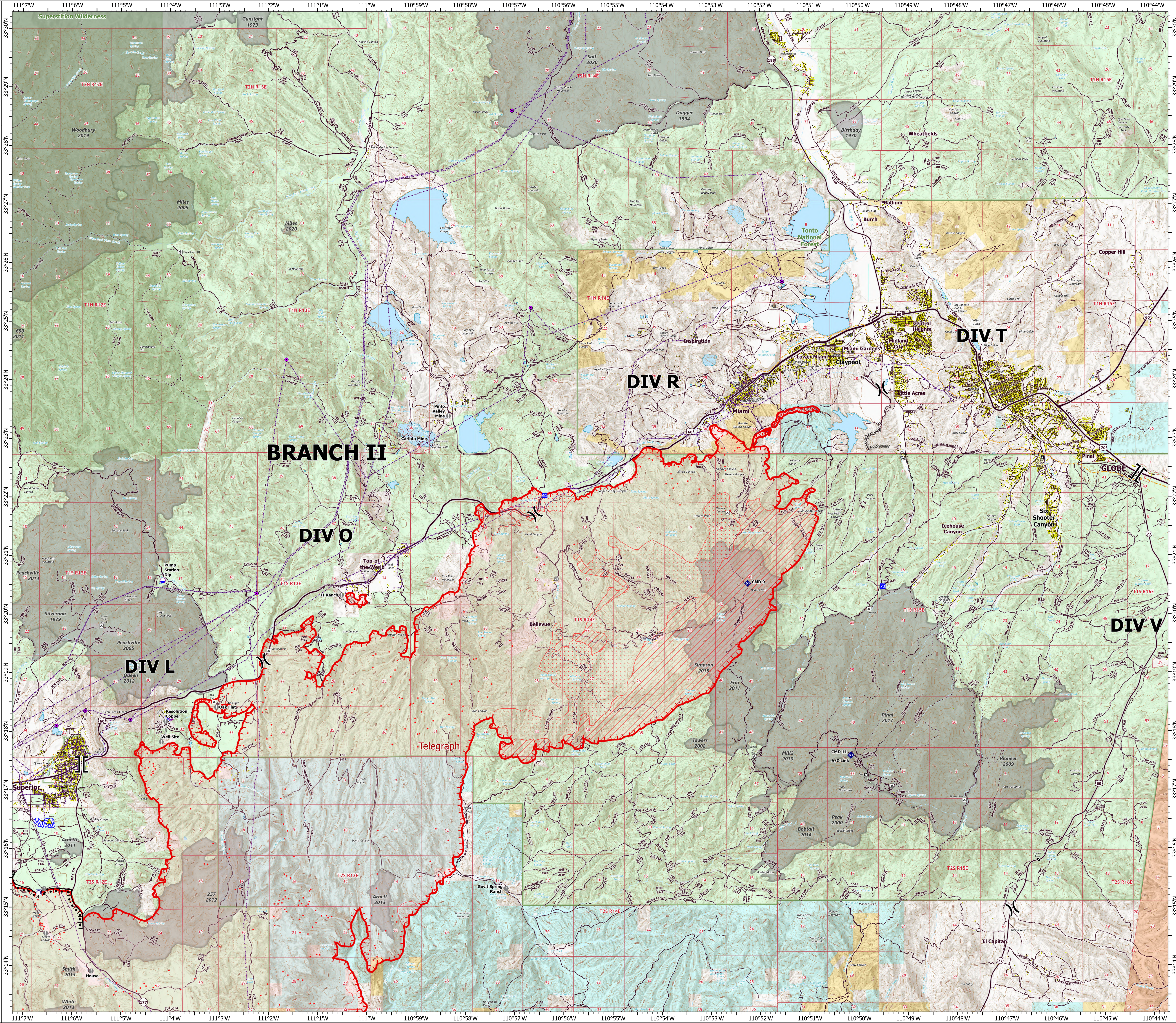
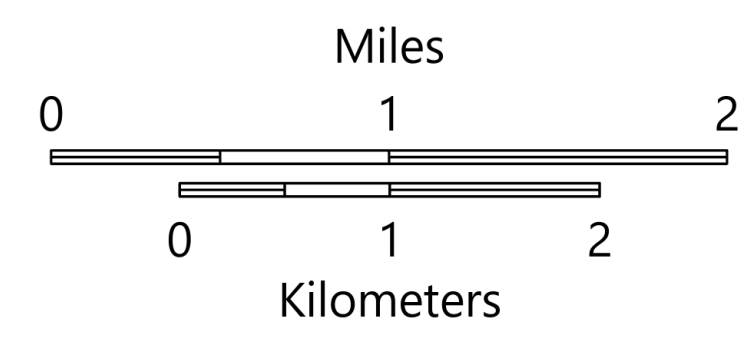
Telegraph  
AZ-TNF-1255  
6/8/2021

71,756 acres at 6/7/2021 at 2037 hrs



Branch II

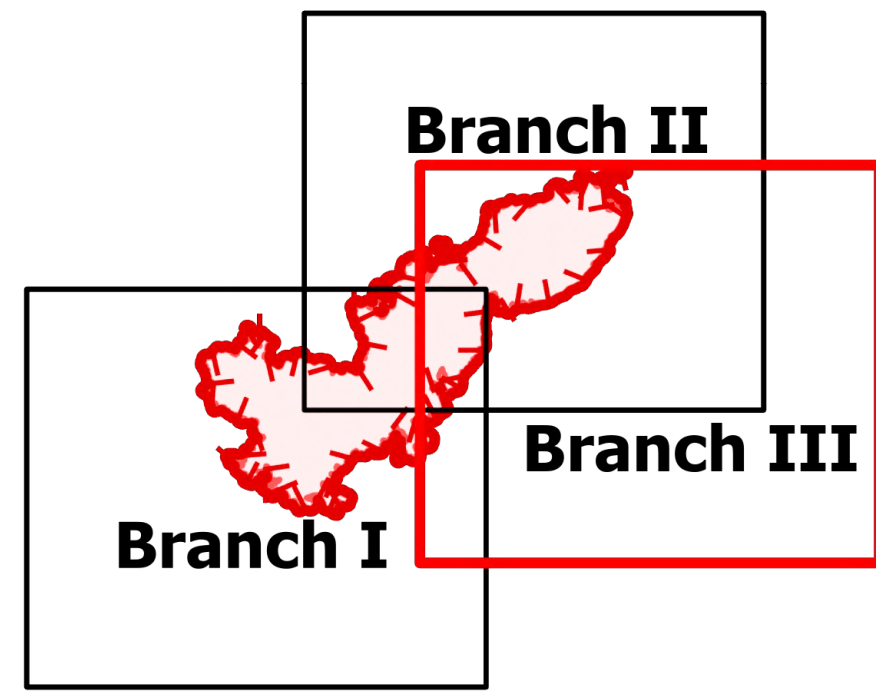
- Structure
- Substations
- Campground
- District Office
- Recreation Residence
- Trailhead
- Other
- Dip Site
- Helispot
- ⌋ Division Break
- ⌋ Branch Break
- Drop Point
- Value at Risk
- Gate
- Bridge
- Repeater
- Safety Zone
- Water Source
- Water Tank
- IR Isolated Heat Source
- Completed Burnout
- Completed Dozer Line
- Completed Road as Line
- Access or Improved Road
- Fire Edge
- IR Heat Perimeter
- IR Intense Heat
- IR Scattered Heat
- Wildfire Daily Fire Perimeter
- Highway or Major Connecting Road
- Local Connecting Road
- Local Road
- Tonto National Forest Roads
- Tonto National Forest Trails
- Road
- Transmission Lines
- APS Distribution Overhead Infrastructure
- Oil and Natural Gas Pipelines
- Structure
- USFS Boundary
- Township/Range
- Section
- Fire History
- USFS Wilderness Area
- BLM
- Indian Lands
- Private
- State
- USFS



# OPERATIONS

Telegraph  
AZ-TNF-1255  
6/8/2021

71,756 acres at 6/7/2021 at 2037 hrs



Branch III

- Structure
- Substations
- Ⓐ Campground
- Ⓜ District Office
- Ⓜ Recreation Residence
- Ⓜ Trailhead
- Ⓜ Other
- Ⓜ Trailhead
- Ⓜ Dip Site
- Ⓜ Division Break
- Ⓜ Branch Break
- Ⓜ Drop Point
- Ⓜ Value at Risk
- Ⓜ Gate
- Ⓜ Bridge
- Ⓜ Repeater
- IR Isolated Heat Source
- Ⓜ Completed Dozer Line
- Ⓜ Completed Road as Line
- Ⓜ Fire Edge
- Ⓜ Contained Line
- Ⓜ IR Heat Perimeter
- Ⓜ IR Intense Heat
- Ⓜ IR Scattered Heat
- Ⓜ Wildfire Daily Fire Perimeter
- Ⓜ Highway or Major Connecting Road
- Ⓜ Local Connecting Road
- Ⓜ Local Road
- Ⓜ Tonto National Forest Roads
- Ⓜ Tonto National Forest Trails
- Ⓜ Road
- Ⓜ Arizona Trail
- Ⓜ Transmission Lines
- Ⓜ APS Distribution Overhead Infrastructure
- Ⓜ Oil and Natural Gas Pipelines
- Ⓜ Structure
- Ⓜ USFS Boundary
- Ⓜ BLM Area of Critical Environmental Concern
- Ⓜ Wilderness Area Boundary
- Ⓜ Federal Land within Wilderness Area
- Ⓜ Township/Range
- Ⓜ Section
- Ⓜ Fire History
- Ⓜ BLM
- Ⓜ Indian Lands
- Ⓜ Private
- Ⓜ State
- Ⓜ USFS

