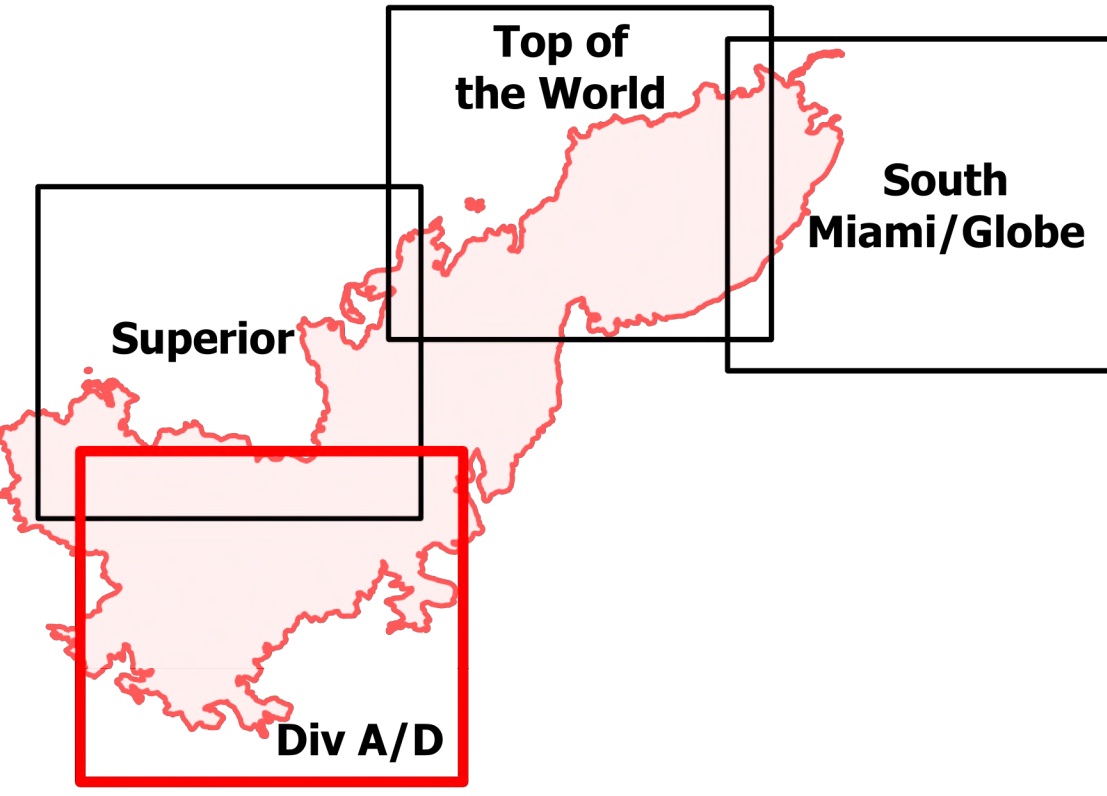


# STRUCTURE

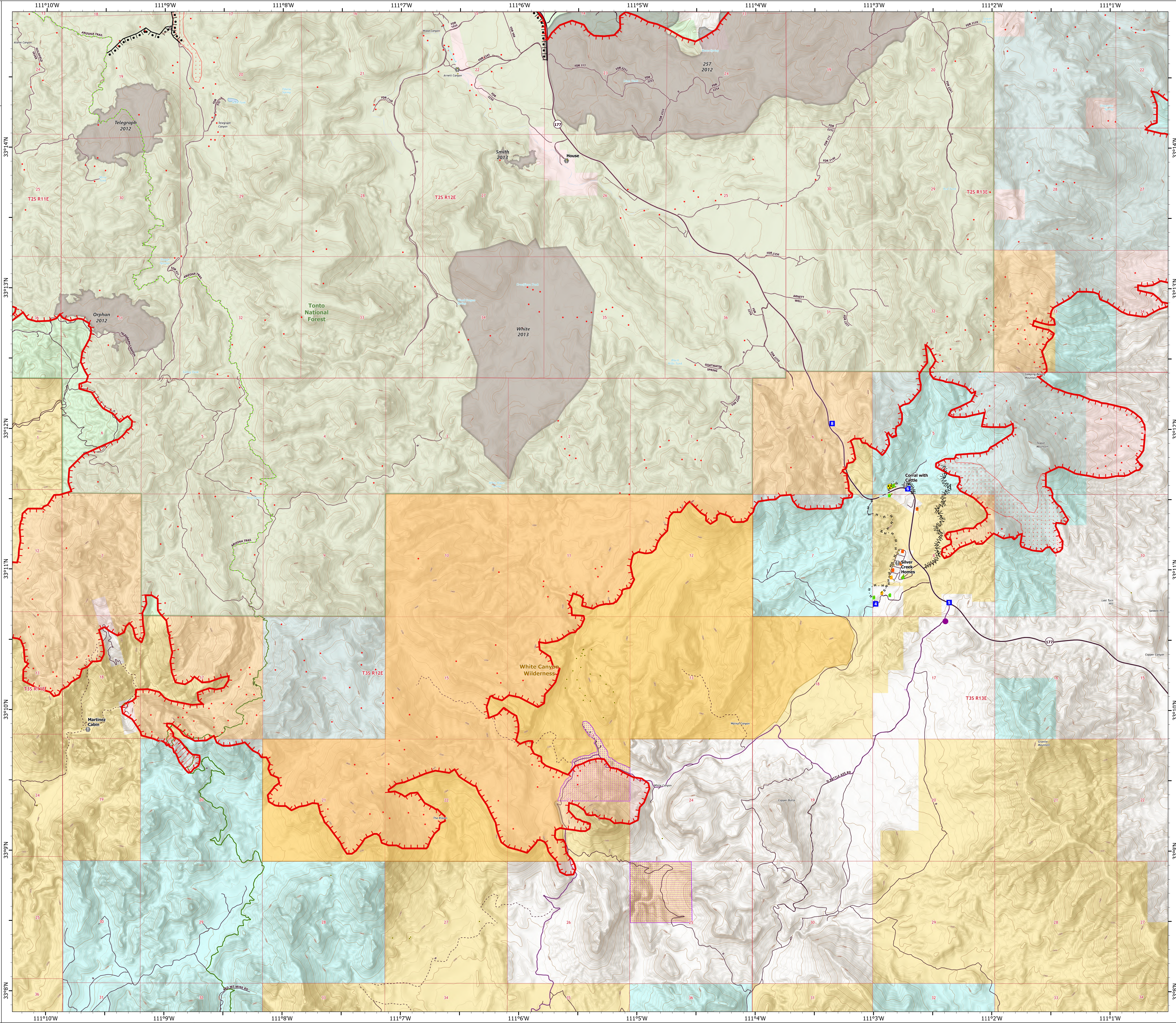
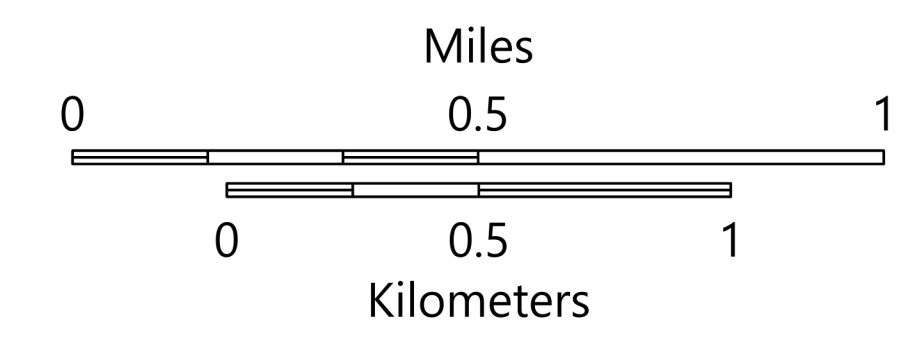
Telegraph  
AZ-TNF-1255  
6/8/2021

71,756 acres at 6/7/2021 at 2037 hrs



## Div A/D Vicinity

- Helispot
- Drop Point
- Value at Risk
- Hazard
- IR Isolated Heat Source
- Structure
- Defensible - Stand Alone
- Defensible - Prep and Hold
- Non-Defensible - Rescue Drive-By
- Completed Burnout
- Completed Fuel Break
- Completed Hand Line
- Fire Edge
- Wildfire Daily Fire Perimeter
- IR Heat Perimeter
- IR Intense Heat
- IR Scattered Heat
- Local Connecting Road
- Local Road
- Road
- Trail
- Arizona Trail
- Middle Gila Access Route
- State or Territory
- County or Equivalent
- Township/Range
- Section
- BLM
- Private
- State
- USFS
- BLM Area of Critical Environmental Concern
- Structure
- USFS Boundary
- Fire History

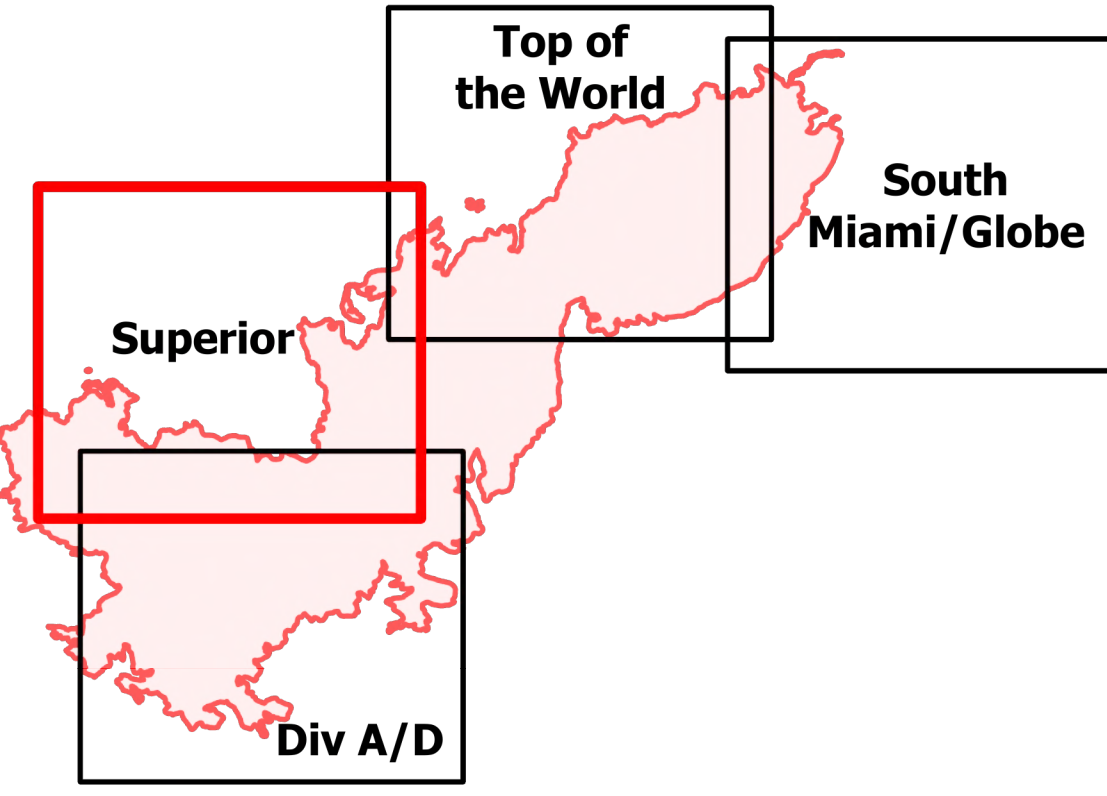




# STRUCTURE

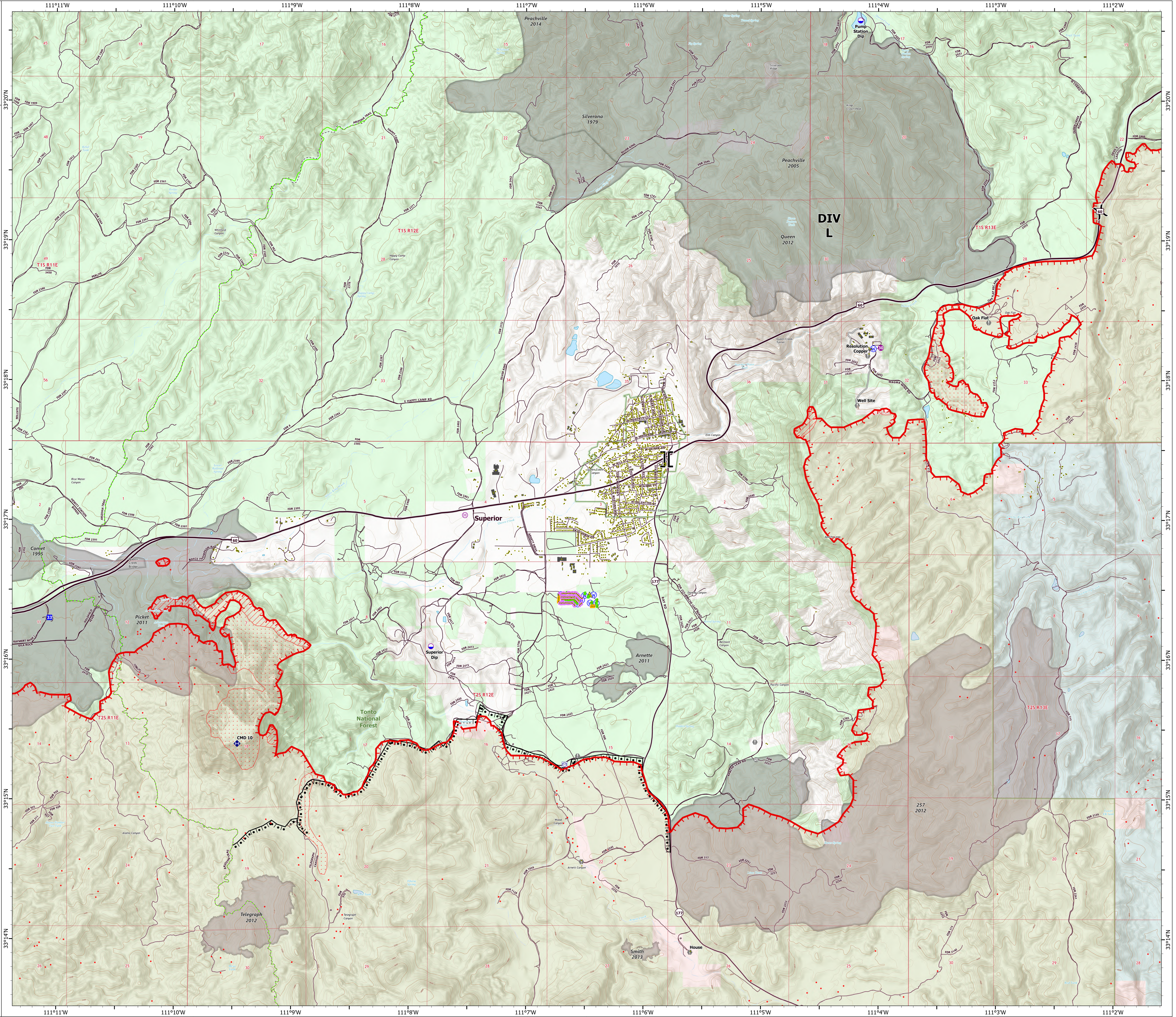
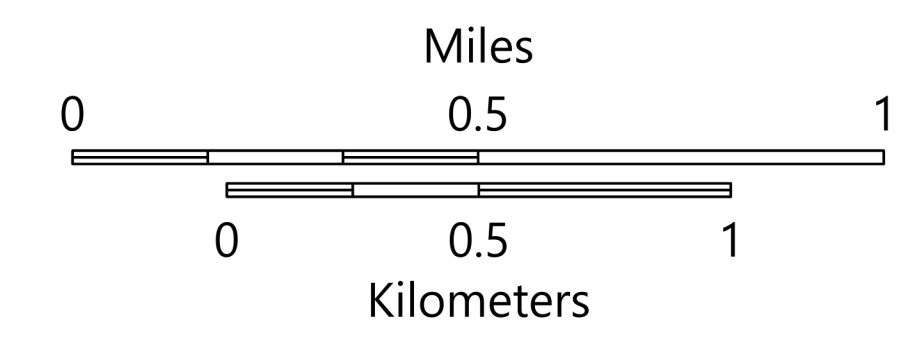
Telegraph  
AZ-TNF-1255  
6/8/2021

71,756 acres at 6/7/2021 at 2037 hrs



## Superior Vicinity

- Water Tank
- Dip Site
- Helispot
- Helibase
- Division Break
- Branch Break
- Drop Point
- Value at Risk
- Gate
- Repeater
- Safety Zone
- Water Source
- IR Isolated Heat Source
- Structure
- Defensible - Stand Alone
- Defensible - Prep and Hold
- Non-Defensible - Prep and Leave
- Completed Burnout
- Access or Improved Road
- Fire Edge
- Wildfire Daily Fire Perimeter
- IR Heat Perimeter
- IR Intense Heat
- IR Scattered Heat
- Highway or Major Connecting Road
- Local Connecting Road
- Local Road
- Road
- Arizona Trail
- State or Territory
- County or Equivalent
- Township/Range
- Section
- Private
- State
- USFS
- Structure
- USFS Boundary
- Fire History

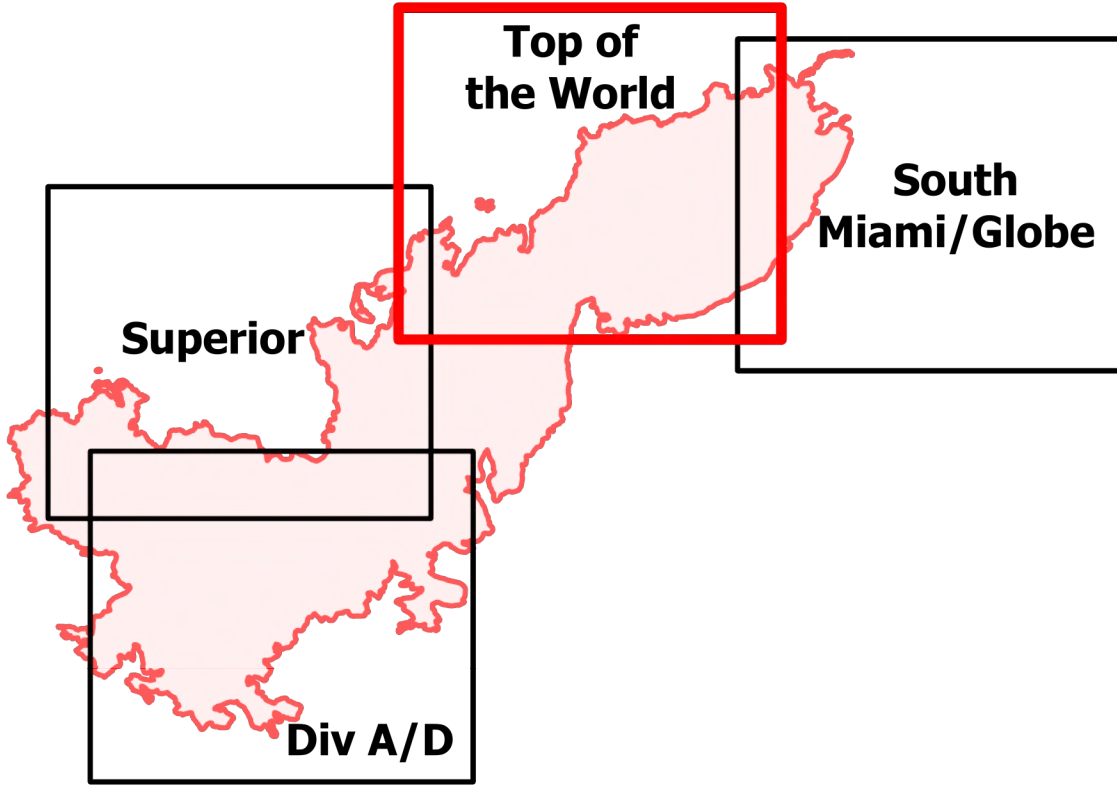




# STRUCTURE

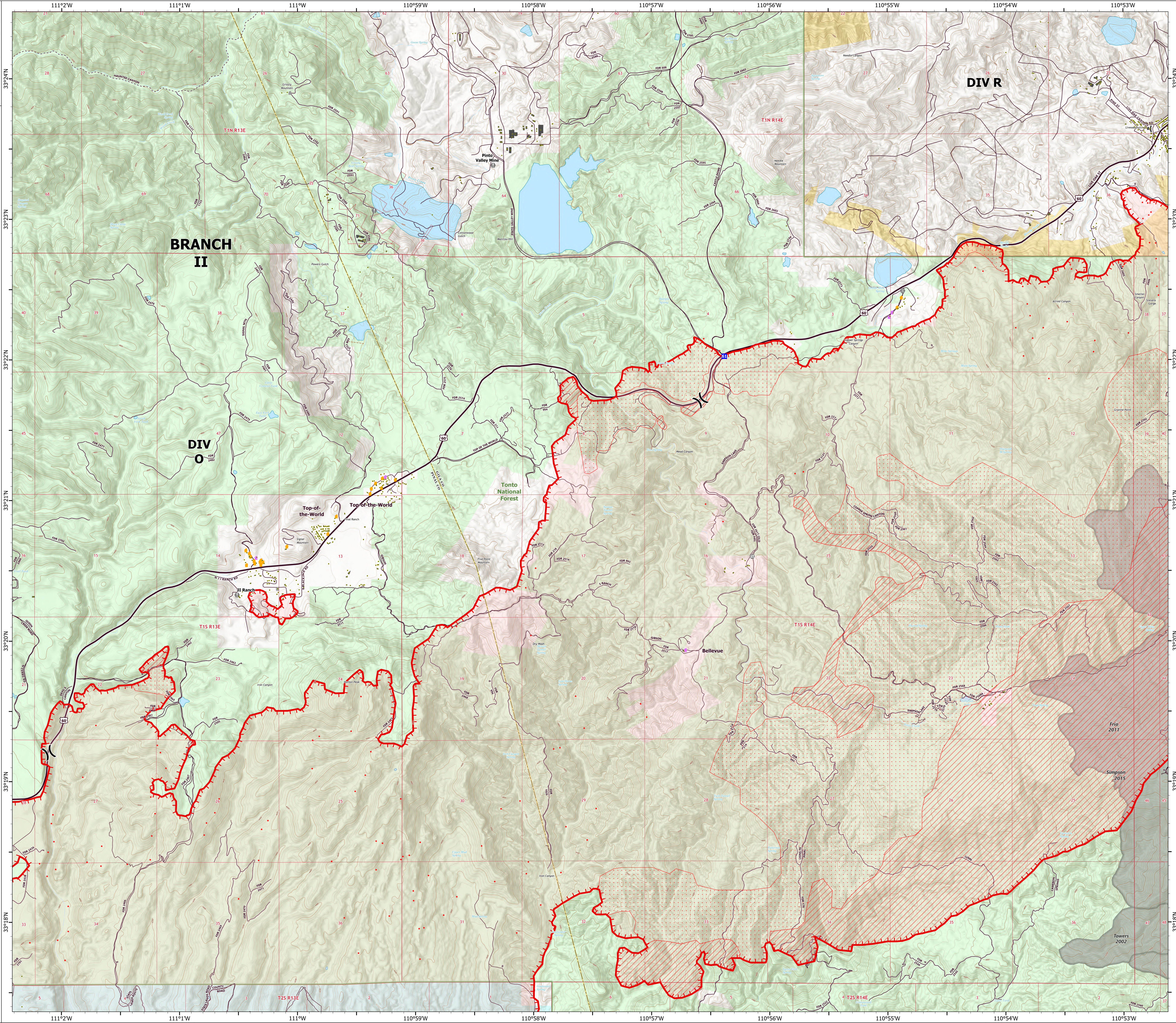
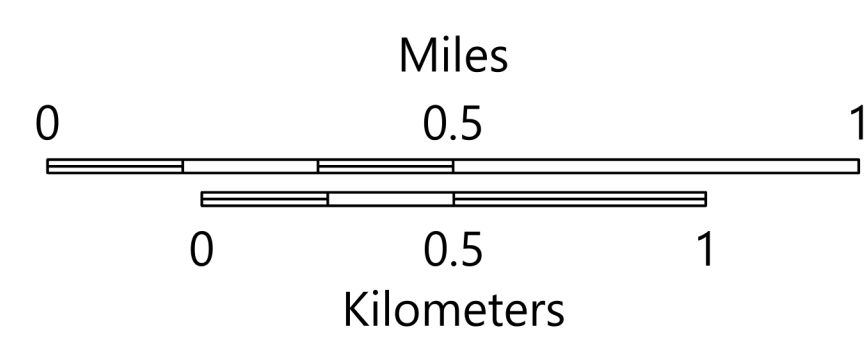
Telegraph  
AZ-TNF-1255  
6/8/2021

71,756 acres at 6/7/2021 at 2037 hrs



## Top of the World Vicinity

- (X) Division Break
- Drop Point
- ⬇ Value at Risk
- ⊙ Gate
- ⊙ Bridge
- IR Isolated Heat Source
- Structure
- Defensible - Prep and Hold
- Non-Defensible - Prep and Leave
- Unknown
- Fire Edge
- Wildfire Daily Fire Perimeter
- IR Heat Perimeter
- IR Intense Heat
- IR Scattered Heat
- Highway or Major Connecting Road
- Local Road
- Road
- State or Territory
- County or Equivalent
- Township/Range
- Section
- BLM
- Private
- State
- USFS
- Structure
- USFS Boundary
- Fire History

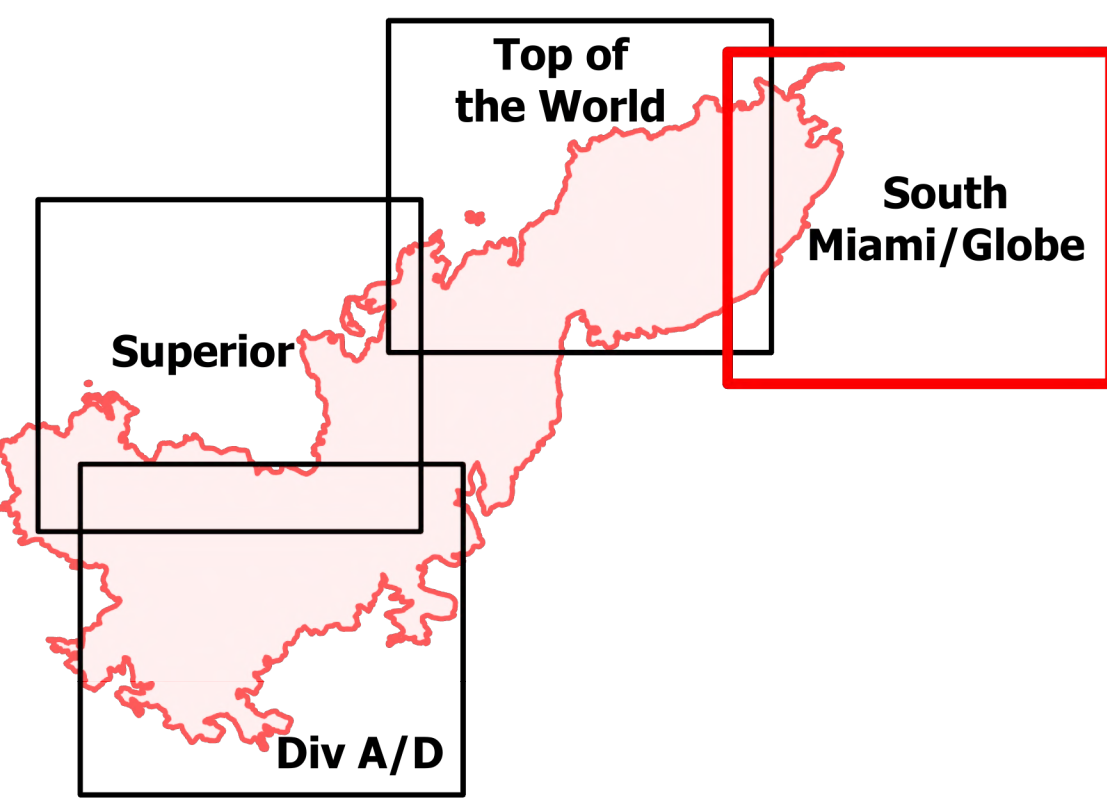




# STRUCTURE

Telegraph  
AZ-TNF-1255  
6/8/2021

71,756 acres at 6/7/2021 at 2037 hrs



## South Miami/Globe Vicinity

- ( ) Division Break
- ┌┐ Branch Break
- Drop Point
- ◆ Repeater
- IR Isolated Heat Source
- Structure
- Defensible - Stand Alone
- ▨ Completed Dozer Line
- ▨ Completed Road as Line
- ▨ Fire Edge
- ▨ Wildfire Daily Fire Perimeter
- ▨ IR Heat Perimeter
- ▨ IR Intense Heat
- ▨ IR Scattered Heat
- ▬ Highway or Major Connecting Road
- ▬ Local Connecting Road
- ▬ Local Road
- ▬ Road
- ▬ State or Territory
- ▬ County or Equivalent
- ▬ Township/Range
- ▬ Section
- ▬ BLM
- ▬ Indian Lands
- ▬ Private
- ▬ State
- ▬ USFS
- ▬ Structure
- ▬ USFS Boundary
- ▬ Fire History

