











PUBLIC INFORMATION

Telegraph

AZ-TNF-1255

6/9/2021

80,822 acres at 6/8/21 8:35pm

-  Closure
-  Fire Edge
-  Contained Line
-  Wildfire Daily Fire Perimeter
-  Bureau of Land Management
-  Bureau of Reclamation
-  Indian Lands
-  Private
-  State
-  US Forest Service

