

STRUCTURE

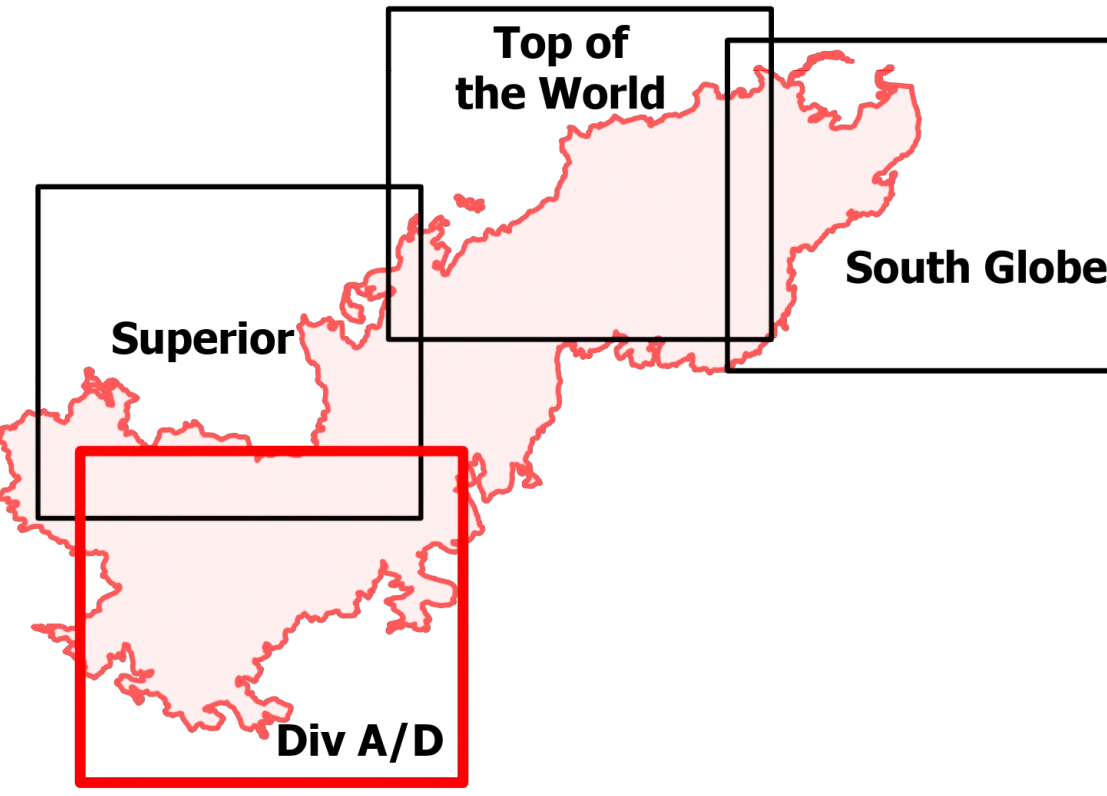
Div A/D Vicinity

Telegraph

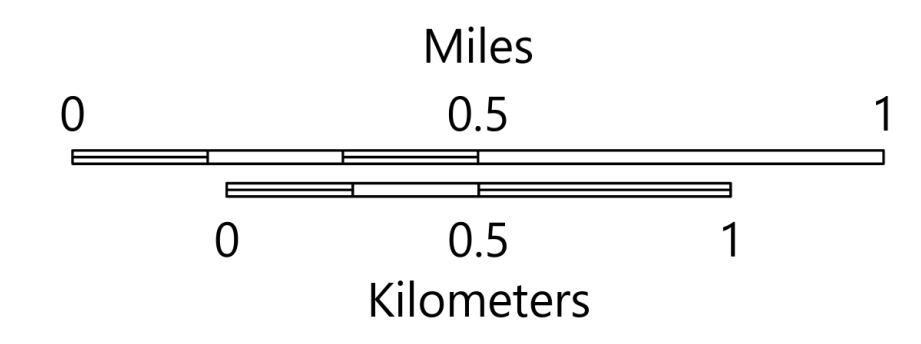
AZ-TNF-1255

6/9/2021

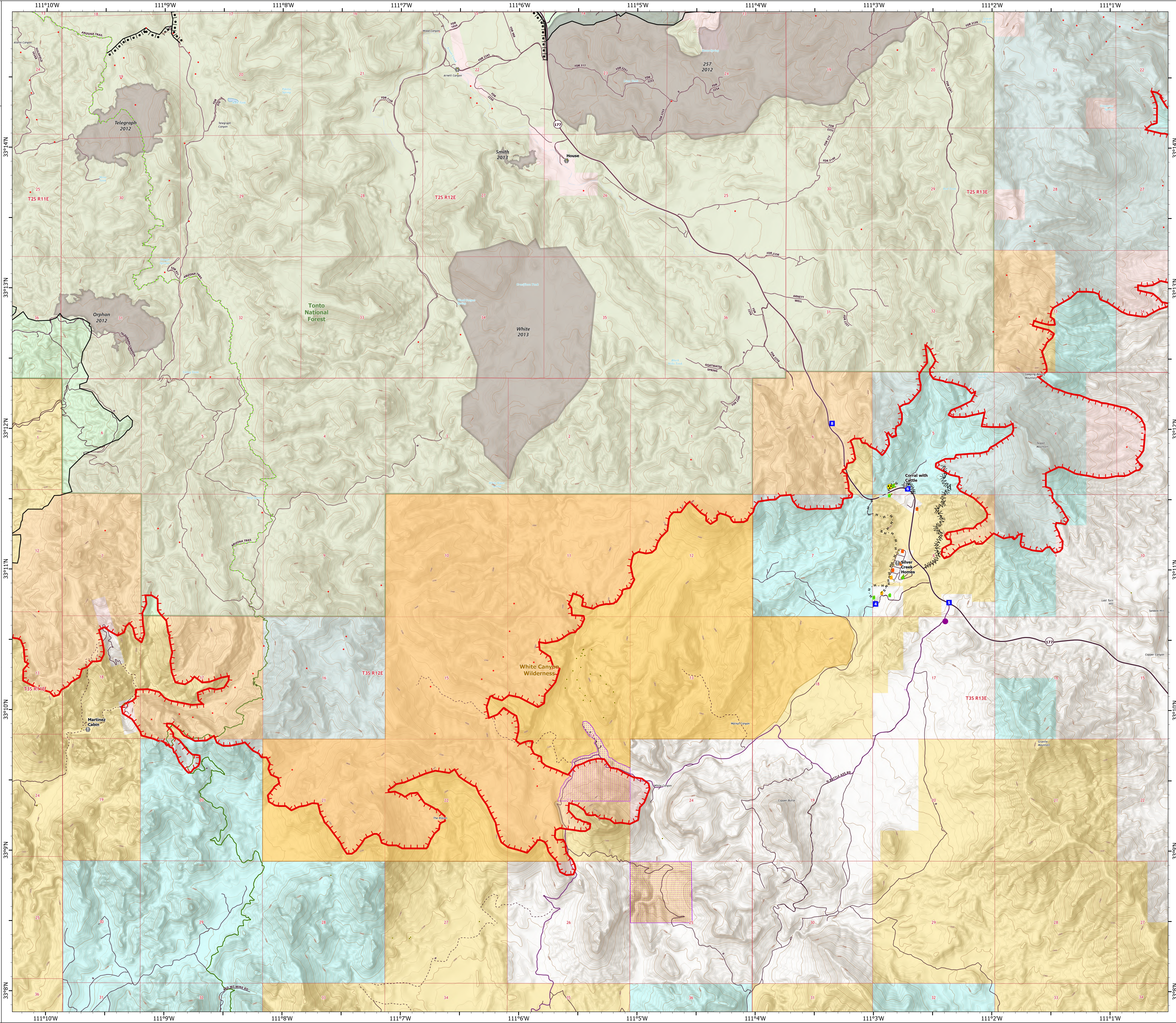
80,822 acres at 6/8/2021 at 2035 hrs



- Helispot
- Drop Point
- Value at Risk
- ⚠ Hazard
- IR Isolated Heat Source
- Structure
- Defensible - Stand Alone
- Defensible - Prep and Hold
- Non-Defensible - Rescue Drive-By
- Completed Burnout
- Completed Fuel Break
- Completed Hand Line
- Fire Edge
- Contained Line
- Wildfire Daily Fire Perimeter
- IR Heat Perimeter
- Local Connecting Road
- Local Road
- Road
- Trail
- Arizona Trail
- Middle Gila Access Route
- State or Territory
- County or Equivalent
- Township/Range
- Section
- BLM
- Private
- State
- USFS
- BLM Area of Critical Environmental Concern
- Structure
- USFS Boundary
- Fire History



1:15,000 - SWA/MT2 - 6/9/2021 0353
 Acres from IR
 North American 1983 Datum, LatLong Grid



STRUCTURE

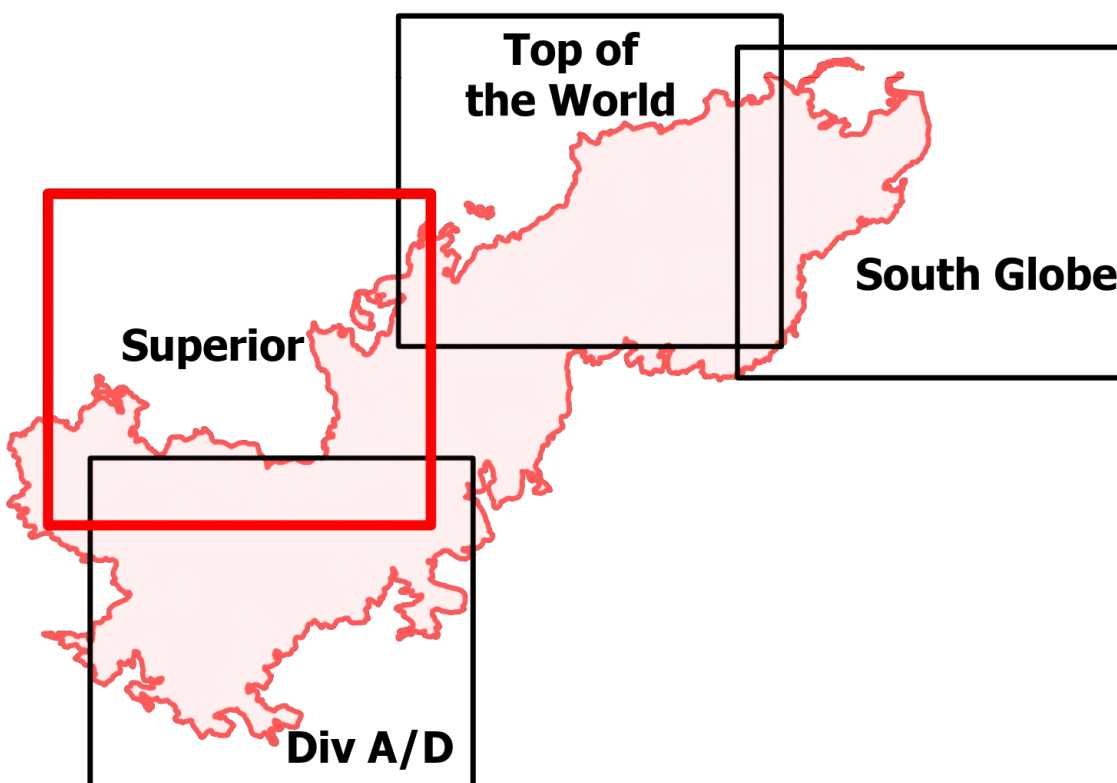
Superior Vicinity

Telegraph

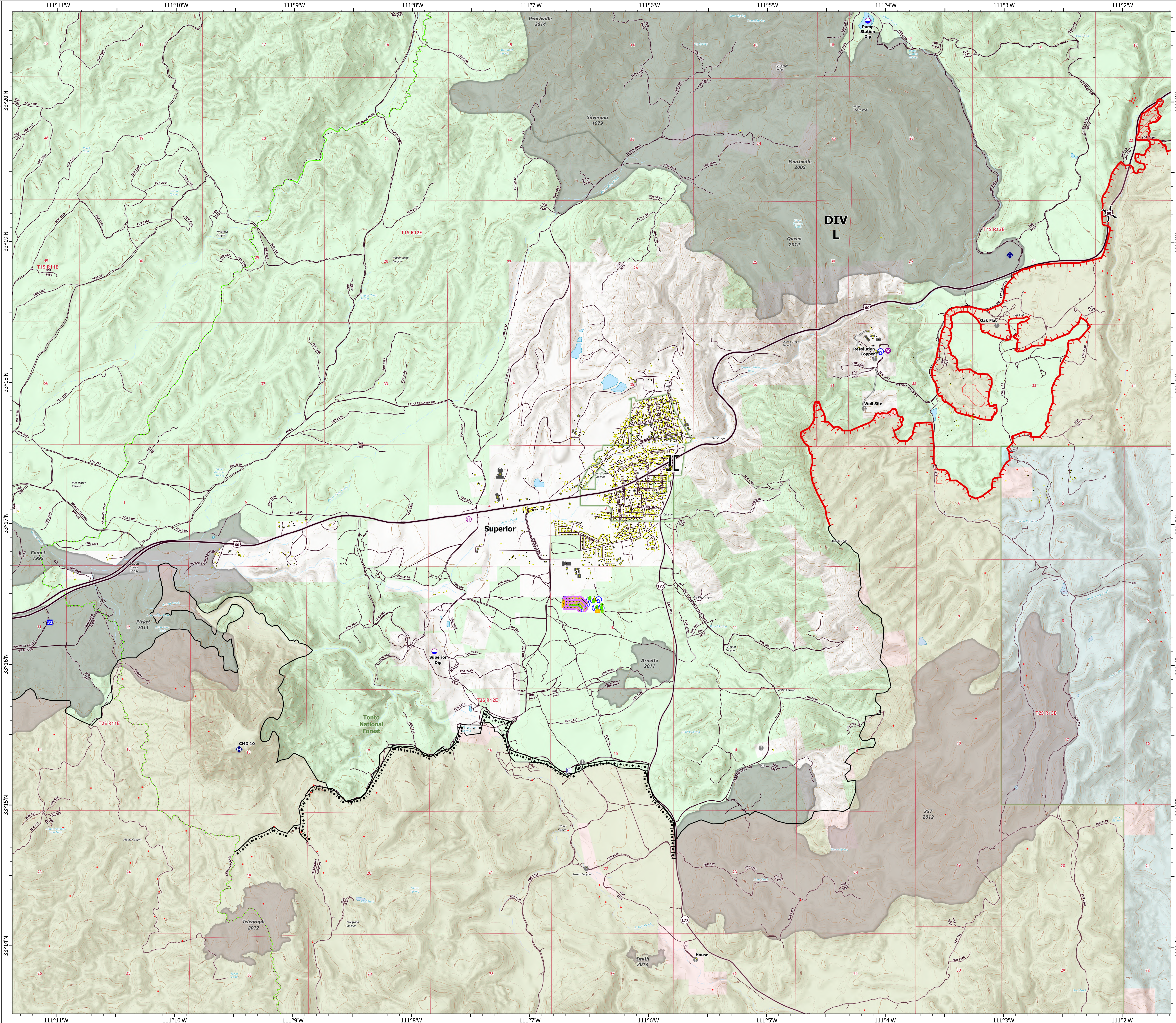
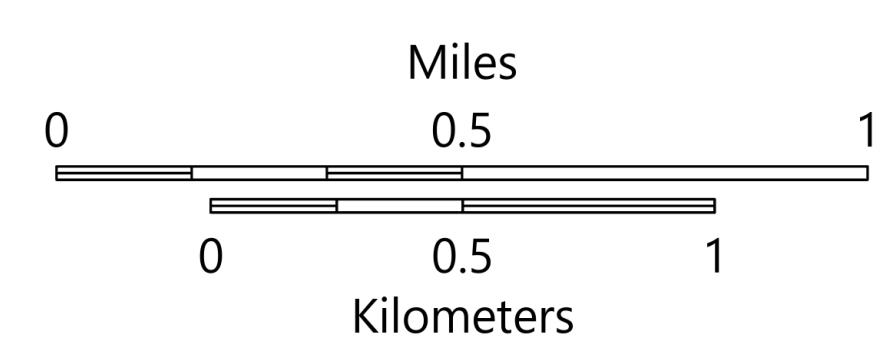
AZ-TNF-1255

6/9/2021

80,822 acres at 6/8/2021 at 2035 hrs



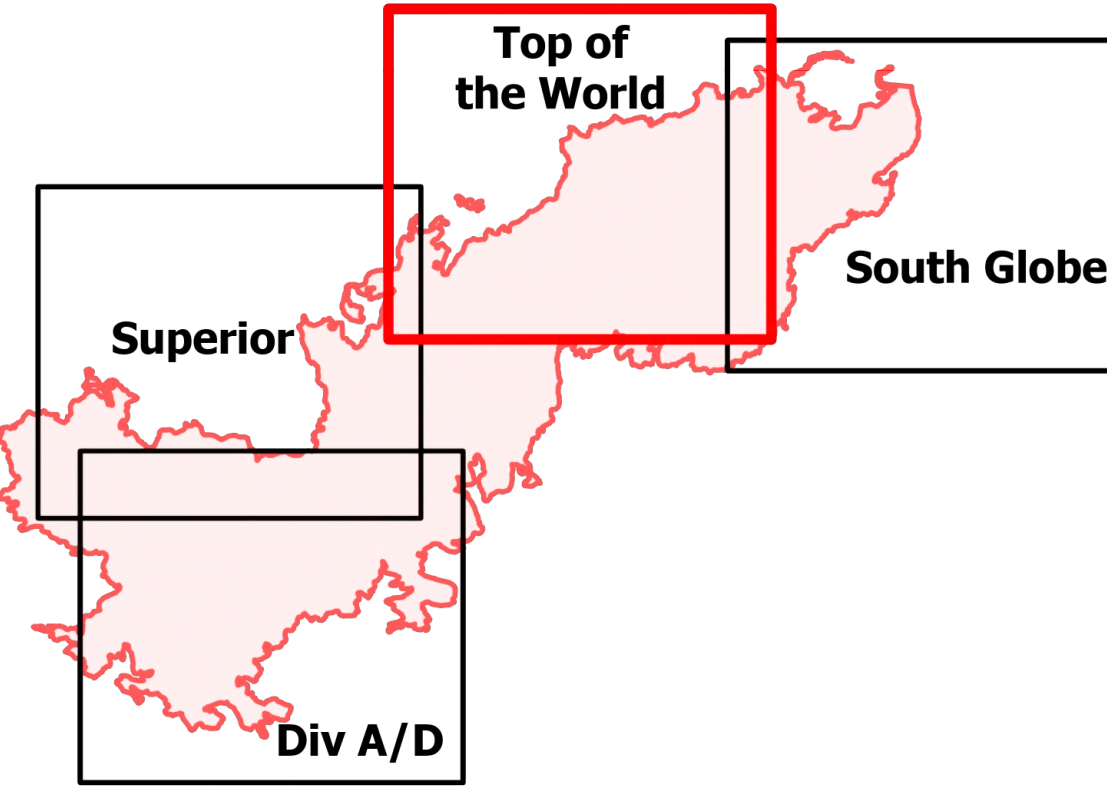
- Water Tank
- Dip Site
- Helispot
- Helibase
- Division Break
- Branch Break
- Drop Point
- Value at Risk
- Gate
- Mobile Weather Unit
- Repeater
- Safety Zone
- Water Source
- IR Isolated Heat Source
- Structure
- Defensible - Stand Alone
- Defensible - Prep and Hold
- Non-Defensible - Prep and Leave
- Completed Burnout
- Access or Improved Road
- Fire Edge
- Contained Line
- Wildfire Daily Fire Perimeter
- IR Heat Perimeter
- IR Intense Heat
- IR Scattered Heat
- Highway or Major Connecting Road
- Local Connecting Road
- Local Road
- Road
- Arizona Trail
- State or Territory
- County or Equivalent
- Township/Range
- Section
- Private
- State
- USFS
- Structure
- USFS Boundary
- Fire History



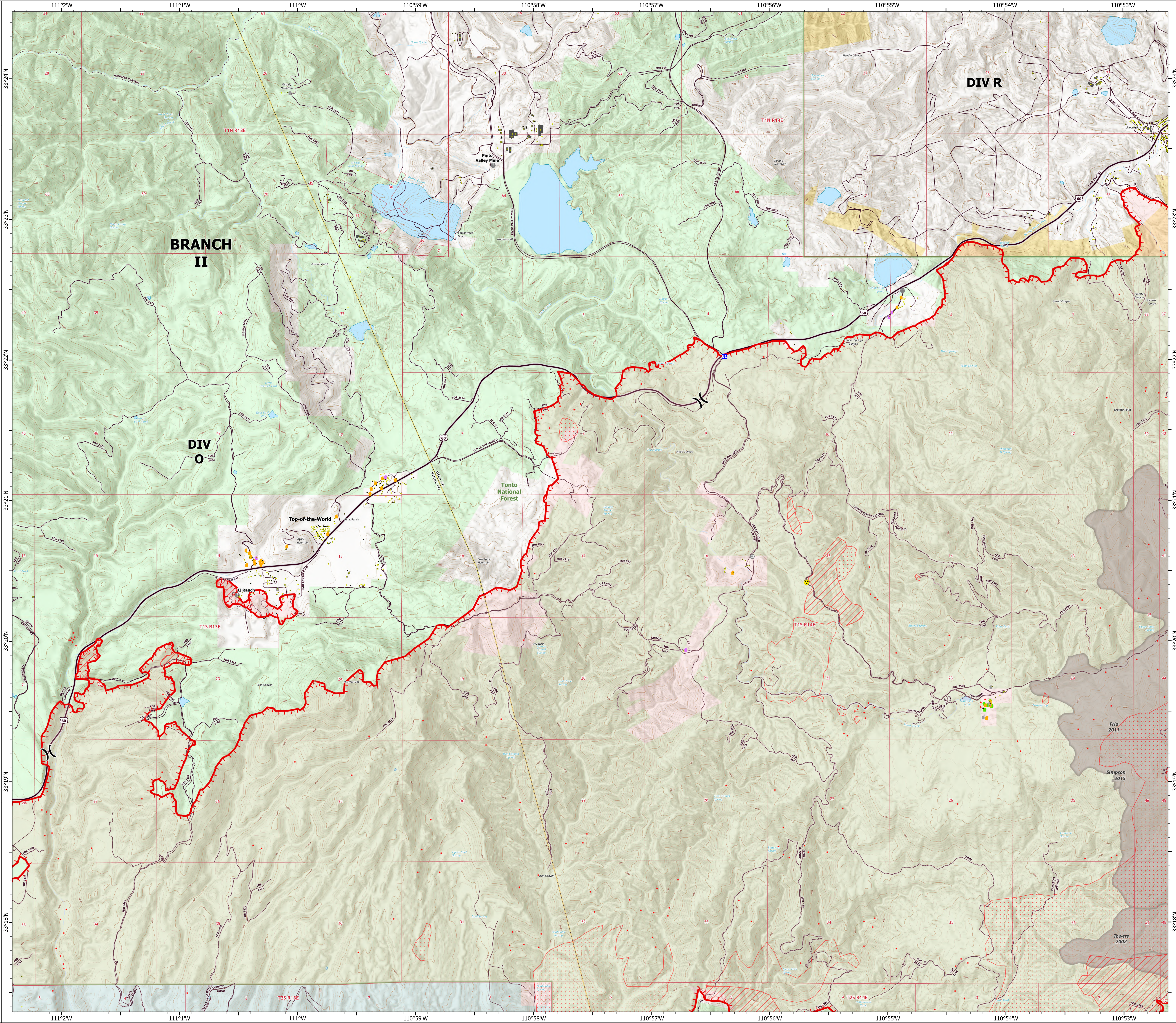
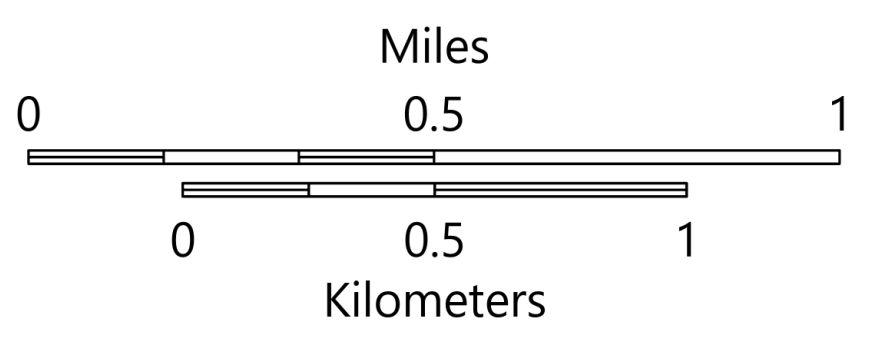
STRUCTURE

Top of the World Vicinity

Telegraph
AZ-TNF-1255
6/9/2021
80,822 acres at 6/8/2021 at 2035 hrs



- () Division Break
- Drop Point
- ⊕ Value at Risk
- ⊕ Gate
- ⊕ Bridge
- ⊕ Hazard
- IR Isolated Heat Source
- Structure
- Defensible - Stand Alone
- Defensible - Prep and Hold
- Non-Defensible - Prep and Leave
- Unknown
- Fire Edge
- Wildfire Daily Fire Perimeter
- IR Heat Perimeter
- IR Intense Heat
- IR Scattered Heat
- Highway or Major Connecting Road
- Local Road
- Road
- State or Territory
- County or Equivalent
- Township/Range
- Section
- BLM
- Private
- State
- USFS
- Structure
- USFS Boundary
- Fire History



STRUCTURE

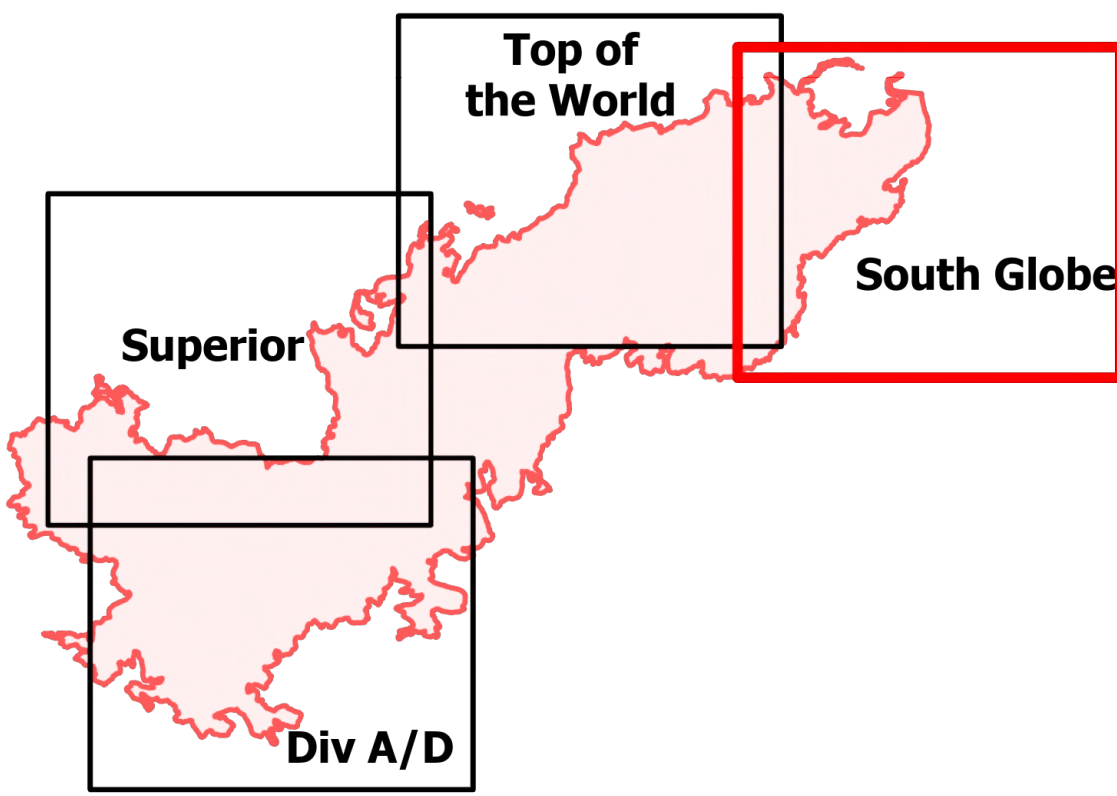
South Globe Vicinity

Telegraph

AZ-TNF-1255

6/9/2021

80,822 acres at 6/8/2021 at 2035 hrs



- Dip Site
- Division Break
- Drop Point
- Landmark
- Bridge
- Mobile Weather Unit
- Repeater
- IR Isolated Heat Source
- Structure
- Defensible - Stand Alone
- Completed Dozer Line
- Completed Road as Line
- Fire Edge
- Wildfire Daily Fire Perimeter
- IR Heat Perimeter
- IR Intense Heat
- IR Scattered Heat
- Highway or Major Connecting Road
- Local Connecting Road
- Local Road
- Road
- State or Territory
- County or Equivalent
- Township/Range
- Section
- BLM
- Indian Lands
- Private
- State
- USFS
- Structure
- USFS Boundary
- Fire History

