









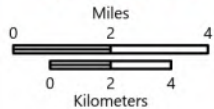


PUBLIC INFORMATION

Telegraph
AZ-TNF-1255
6/11/2021

86,529 acres at 6/10/21 8:58pm

-  Closure
-  Fire Edge
-  Contained Line
-  Wildfire Daily Fire Perimeter
-  Bureau of Land Management
-  Bureau of Reclamation
-  Indian Lands
-  Private
-  State
-  US Forest Service



1:250,000 - SWAIMT2
6/11/2021 0546

North American 1983 Datum, Lat/Long Grid

