

STRUCTURE

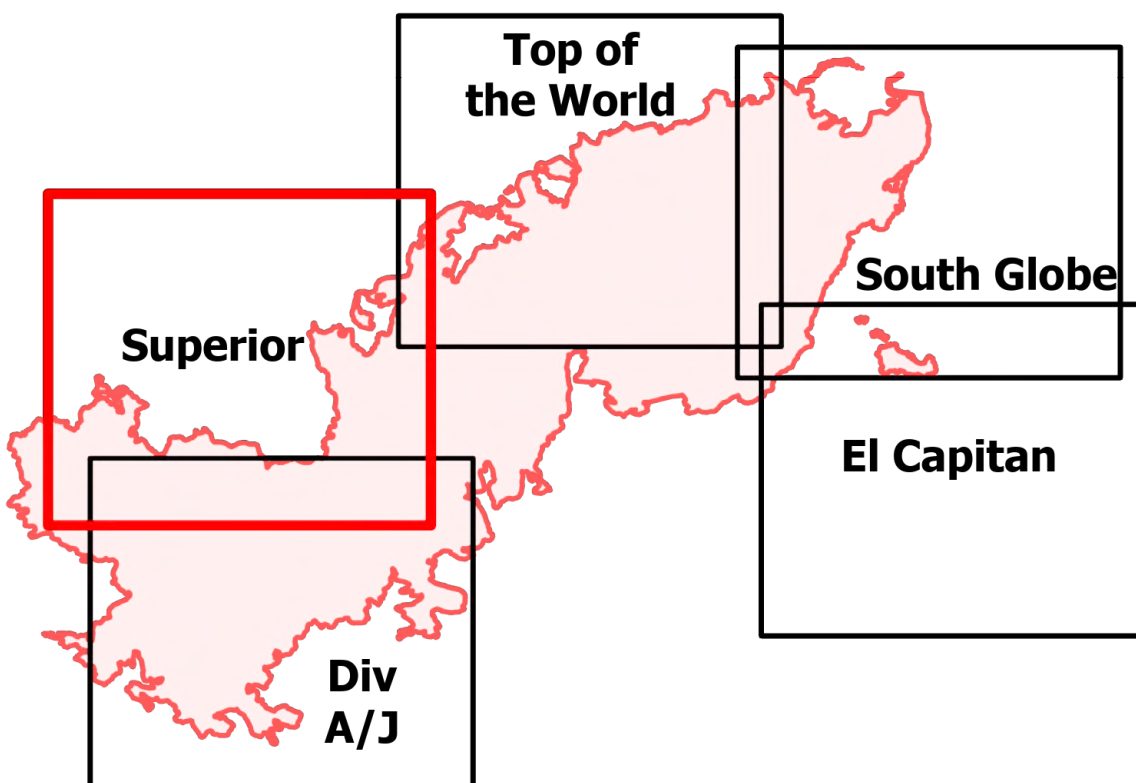
Superior Vicinity

Telegraph

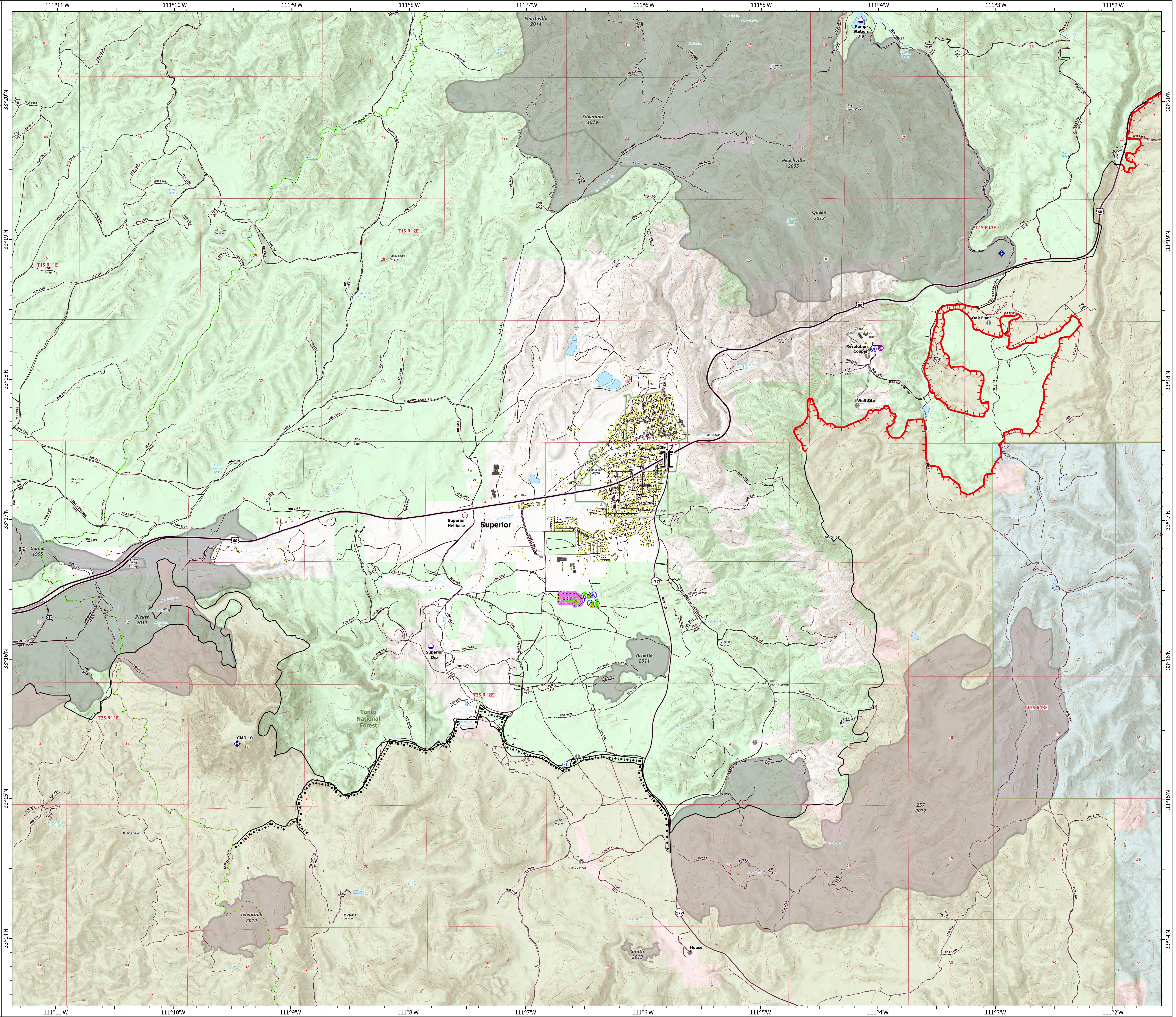
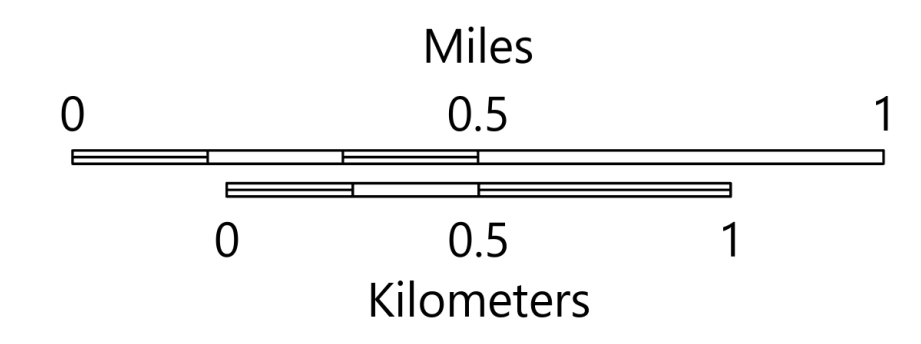
AZ-TNF-1255

6/12/2021

86,529 acres at 6/10/2021 2058



- Water Tank
- Dip Site
- Helispot
- Helibase
- Branch Break
- Drop Point
- Value at Risk
- Gate
- Mobile Weather Unit
- Repeater
- Safety Zone
- Water Source
- IR Isolated Heat Source
- Structure
- Defensible - Stand Alone
- Defensible - Prep and Hold
- Non-Defensible - Prep and Leave
- Completed Burnout
- Completed Hand Line
- Completed Road as Line
- Access or Improved Road
- Fire Edge
- Contained Line
- Wildfire Daily Fire Perimeter
- IR Heat Perimeter
- Highway or Major Connecting Road
- Local Connecting Road
- Local Road
- Road
- Arizona Trail
- County or Equivalent
- Township/Range
- Section
- Private
- State
- USFS
- Structure
- USFS Boundary
- Fire History



1:15,000 - SWA/MT2 - 6/11/2021 2059
Acres from GIS (geodesic)
North American 1983 Datum, LatLong Grid