













# PROGRESSION

Telegraph  
AZ-TNF-1255  
6/13/2021

88,155 acres at 6/12/2021 2038

-  Highway
-  Local Road
-  USFS Boundary
-  2021-06-04
-  2021-06-05
-  2021-06-06
-  2021-06-07
-  2021-06-08
-  2021-06-09
-  2021-06-10
-  2021-06-11
-  2021-06-12

