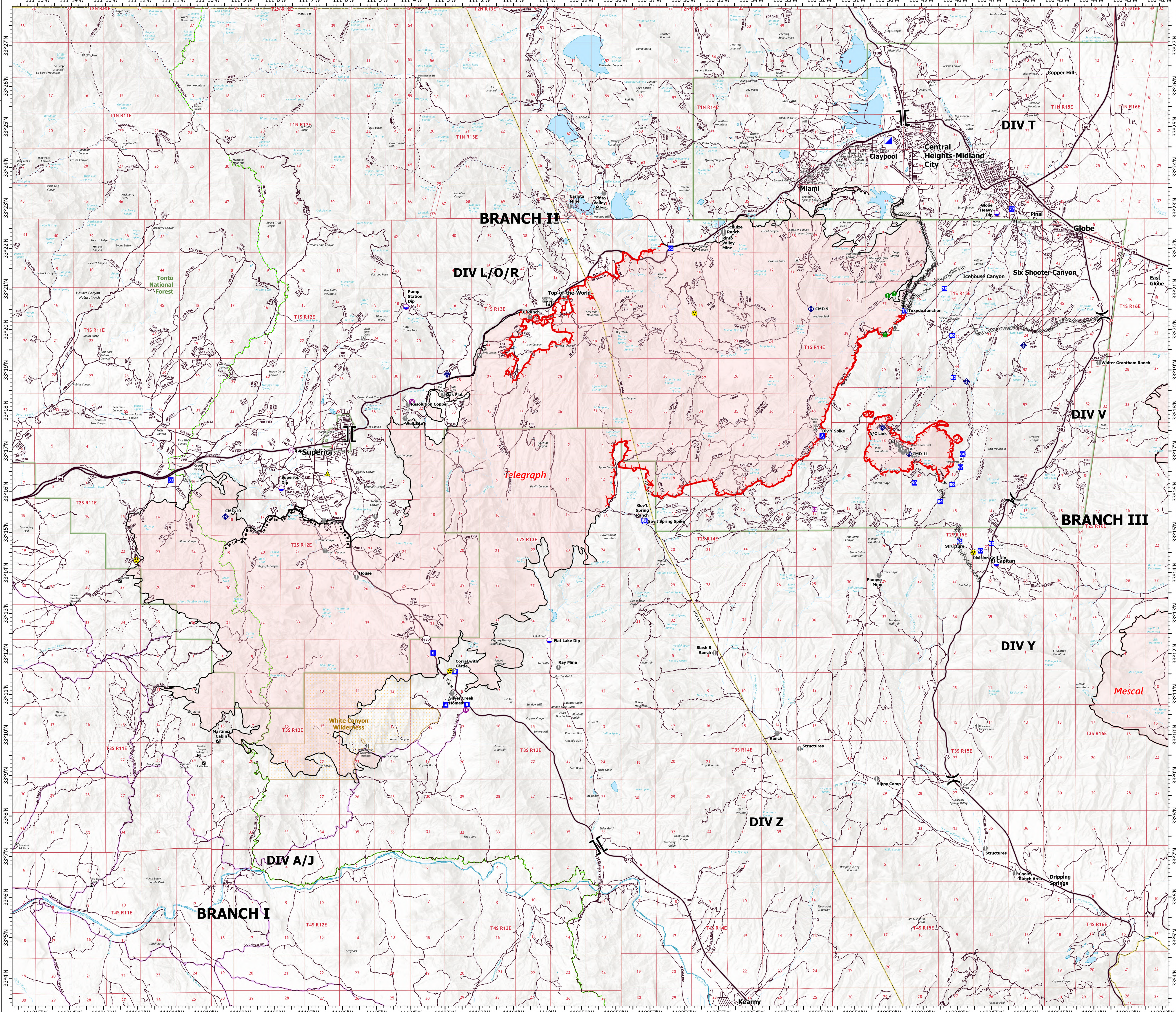
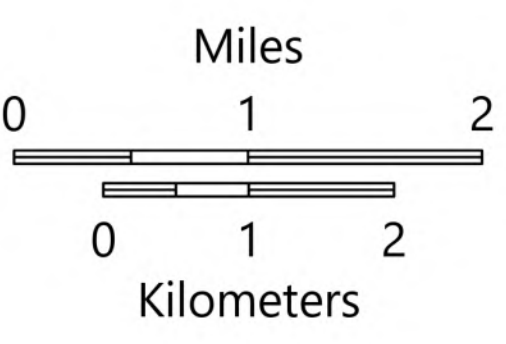
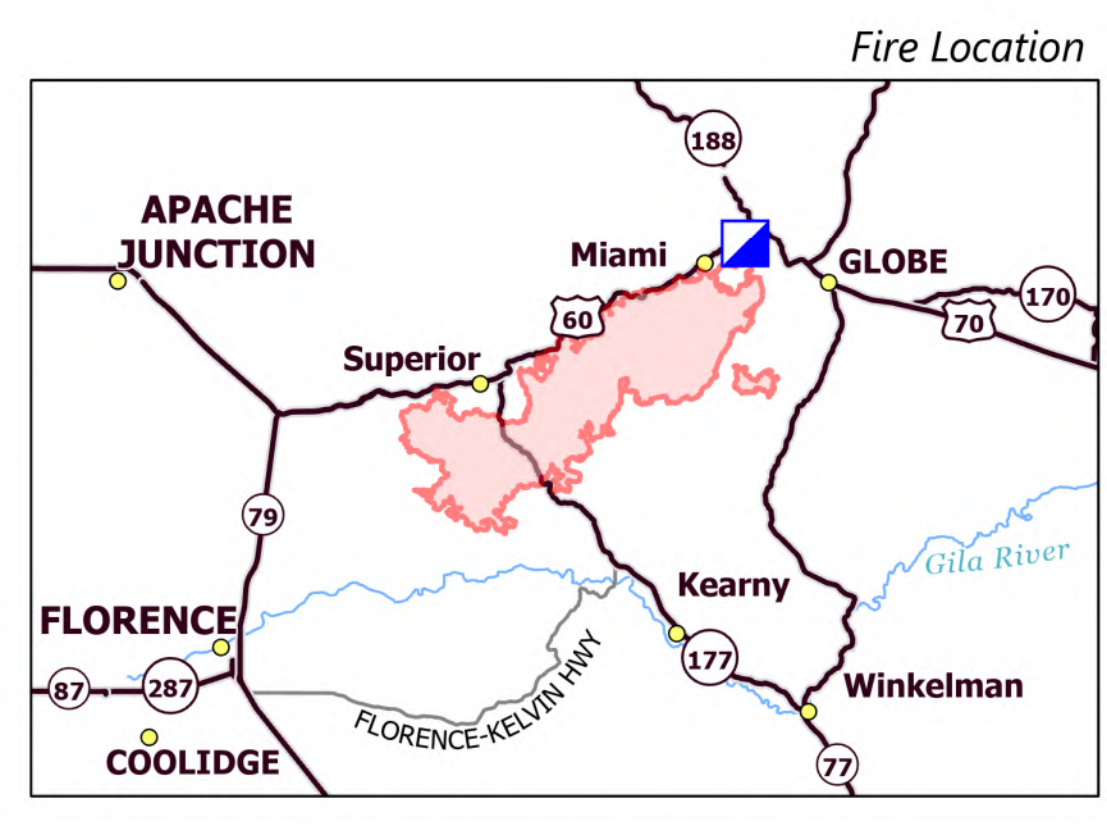


TRANSPORTATION

Telegraph
AZ-TNF-1255
6/13/2021

88,155 acres at 6/12/2021 2038

- Dip Site
- Helispot
- Helibase
- Division Break
- Branch Break
- Incident Command Post
- Drop Point
- Camp
- Lookout
- Value at Risk
- Landmark
- Resource Location
- Mobile Weather Unit
- Repeater
- Safety Zone
- Hazard
- Completed Burnout
- Completed Dozer Line
- Completed Hand Line
- Access or Improved Road
- Fire Edge
- Contained Line
- Wildfire Daily Fire Perimeter
- Campground
- District Office
- Recreation Residence
- Trailhead
- Other
- BLM Planned Portal Sites
- Highway or Major Connecting Road
- Local Connecting Road
- Local Road
- Road
- Trail
- Arizona Trail
- Middle Gila Access Route
- Wilderness Area Boundary
- Federal Land within Wilderness Area
- USFS Boundary



1:52,000 - 6/13/2021 0121
Acres from GIS (geodesic)
North American 1983 Datum, LatLong Grid