











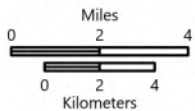


# PUBLIC INFORMATION

Telegraph  
AZ-TNF-1255  
6/14/2021

91,227 acres at 6/13/21 8:53pm

-  Road Closure
-  Fire Edge
-  Contained Line
-  Wildfire Daily Fire Perimeter
-  Bureau of Land Management
-  Bureau of Reclamation
-  County
-  Indian Lands
-  Military
-  Private
-  State
-  US Forest Service



1:275,000 - SWAIMT2  
6/14/2021 0329

North American 1983 Datum, Lat/Long Grid

