













# PUBLIC INFORMATION

Telegraph

AZ-TNF-1255

6/14/2021

91,227 acres at 6/13/21 8:53pm

-  Road Closure
-  Fire Edge
-  Contained Line
-  Wildfire Daily Fire Perimeter
-  Bureau of Land Management
-  Bureau of Reclamation
-  County
-  Indian Lands
-  Military
-  Private
-  State
-  US Forest Service

