











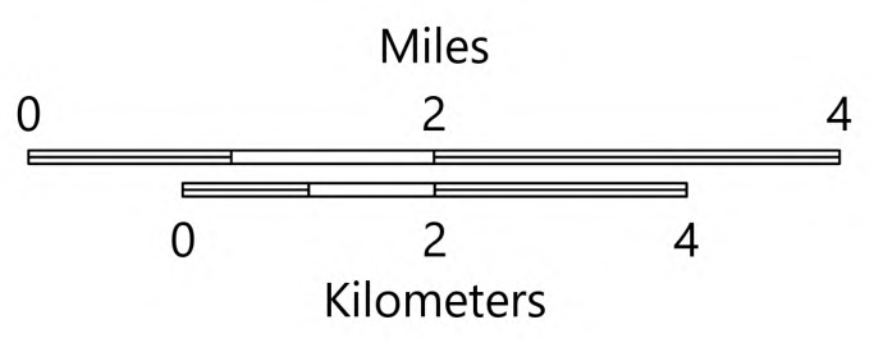
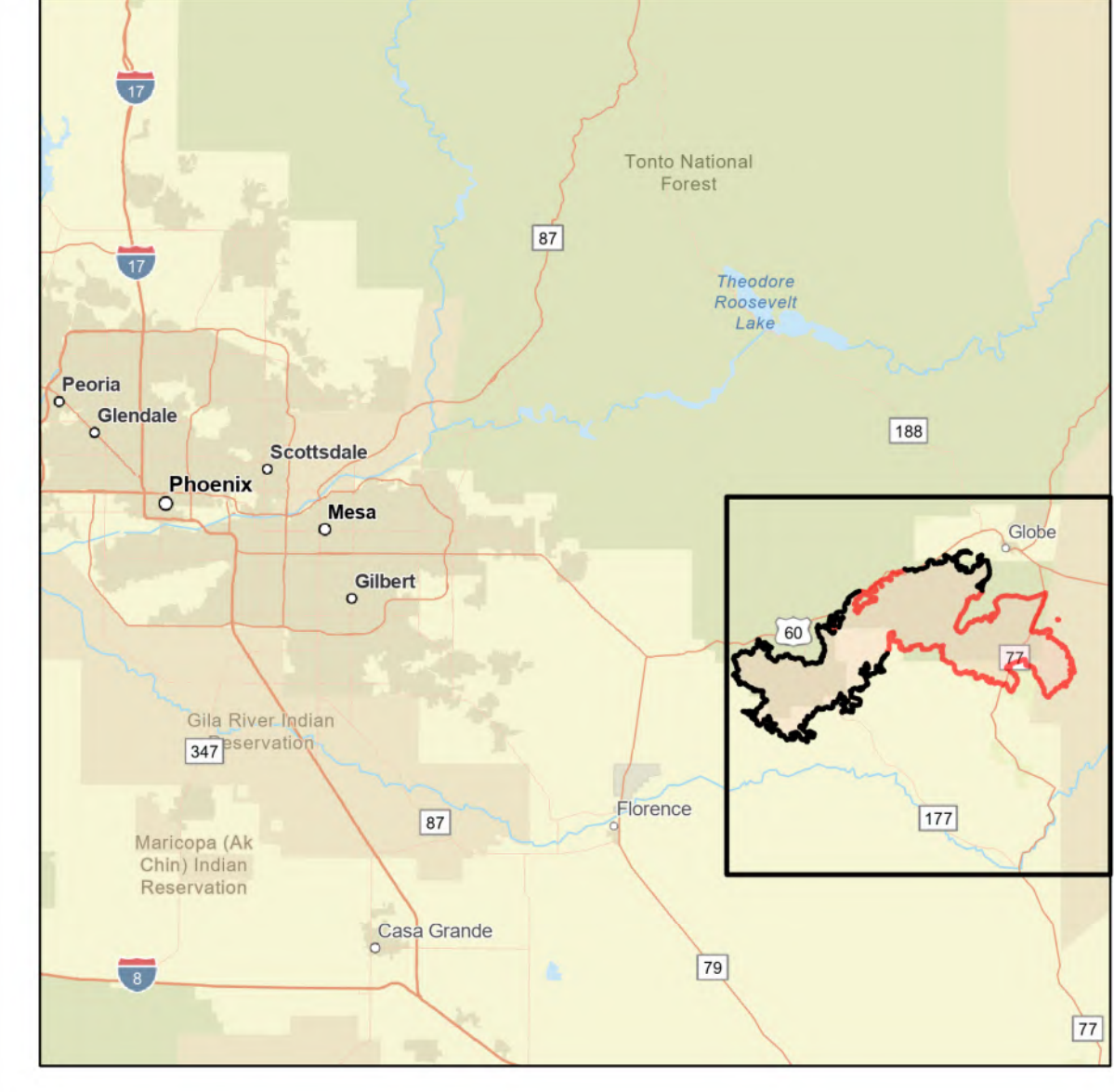


PUBLIC INFORMATION

Telegraph
AZ-TNF-1255
6/15/2021

123,078 acres at 6/14/2021 9:16pm

-  Road Closure
-  Hwy 77 Closure
-  Fire Edge
-  Contained Line
-  Wildfire Daily Fire Perimeter
-  Road
-  Trail
-  Bureau of Land Management
-  Bureau of Reclamation
-  Indian Lands
-  Private
-  State
-  US Forest Service



1:60,000 - 6/15/2021 0535
Acres from GIS (geodesic)
North American 1983 Datum, LatLong Grid

