

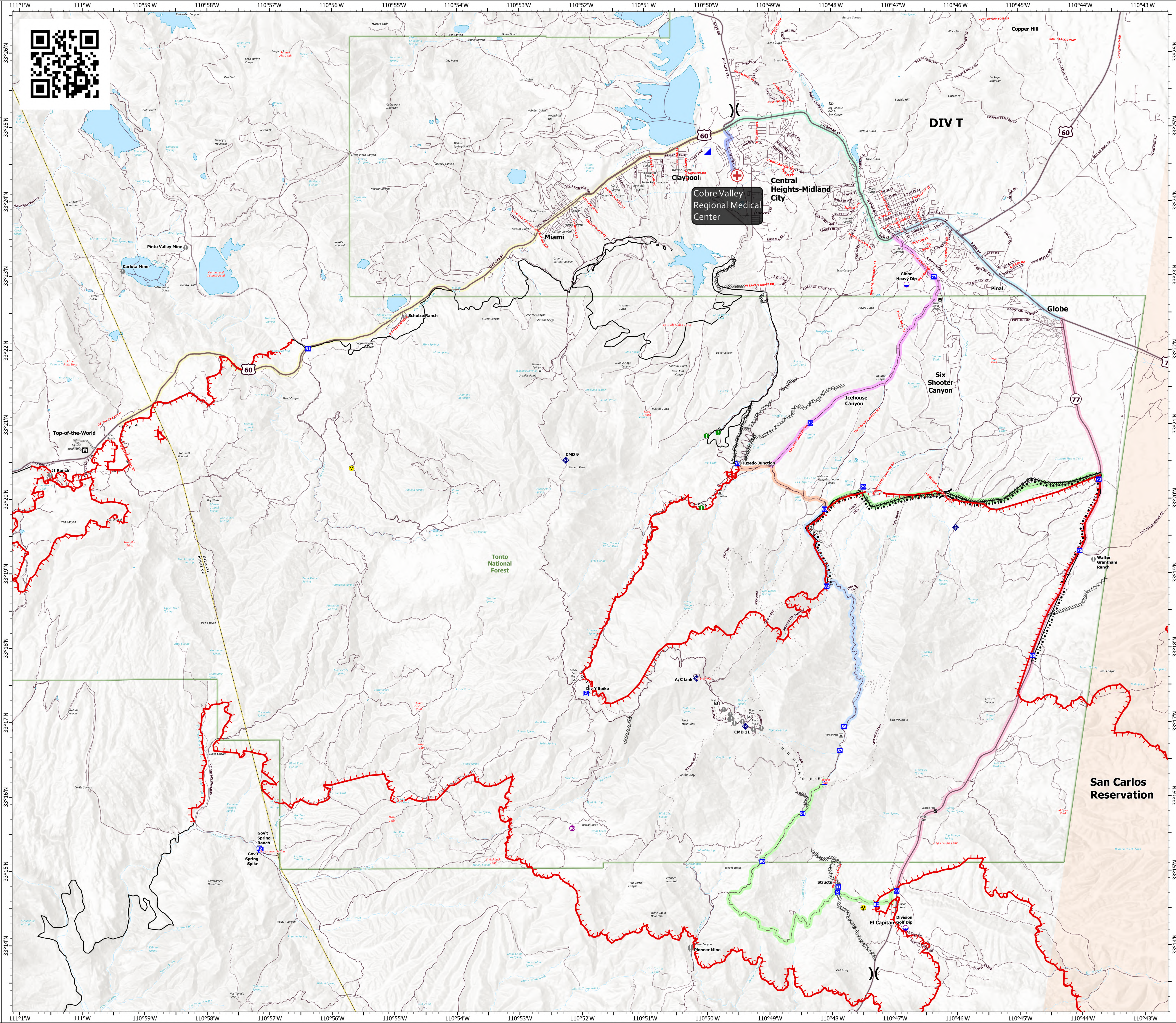
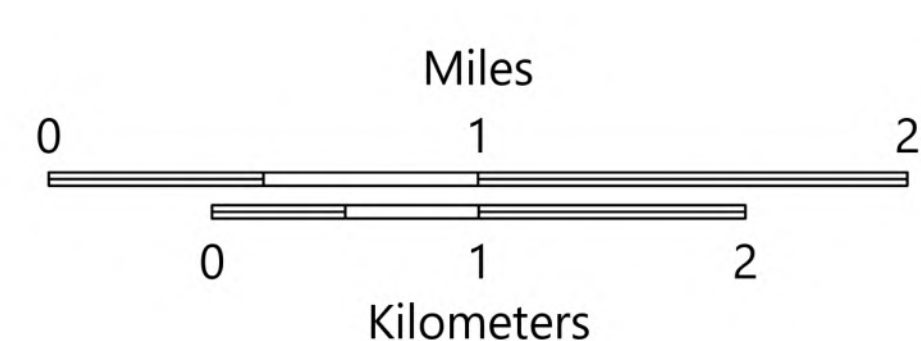
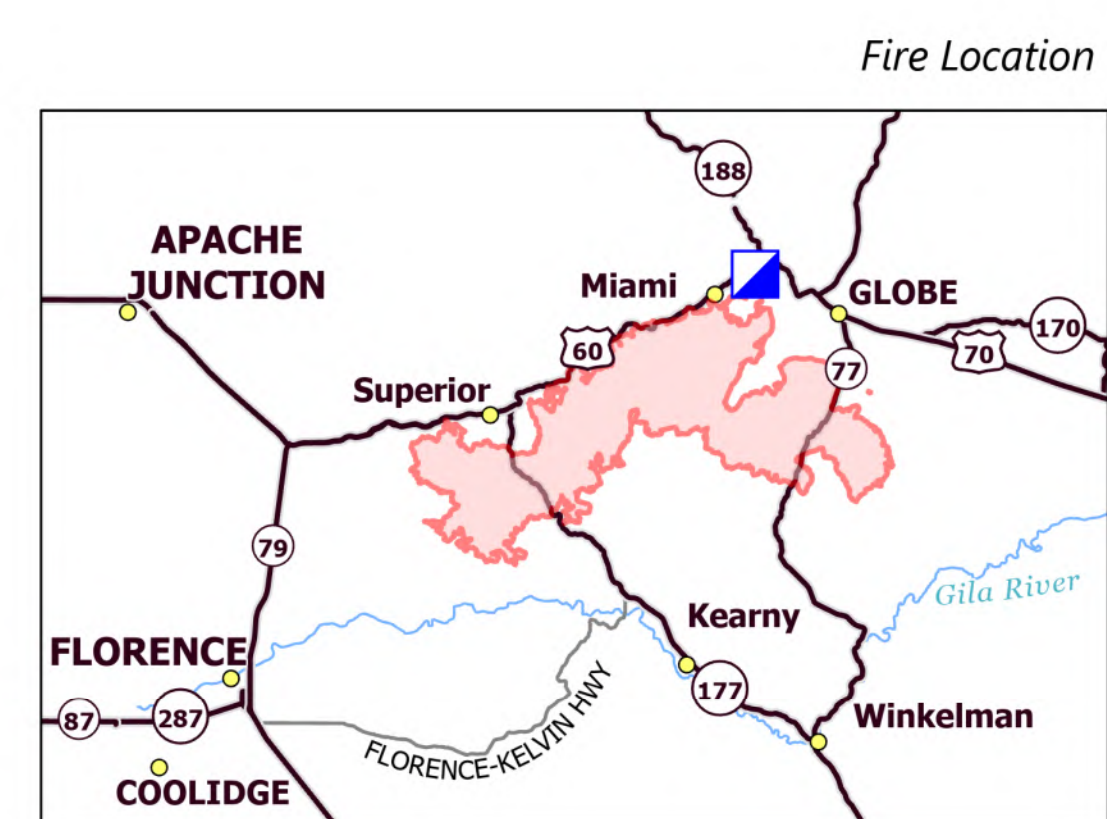
TRANSPORTATION

MEDICAL Telegraph AZ-TNF-1255 6/15/2021

123,078 acres at 6/14/2021 2116 hrs



- Completed Burnout
- Completed Dozer Line
- Completed Hand Line
- Access or Improved Road
- Fire Edge
- Contained Line
- Campground
- District Office
- Recreation Residence
- Trailhead
- Other
- Dip Site
- Helispot
- Division Break
- Incident Command Post
- Drop Point
- Camp
- Staging Area
- Lookout
- Value at Risk
- Landmark
- Resource Location
- Mobile Weather Unit
- Repeater
- Hazard
- Highway or Major Connecting Road
- Local Connecting Road
- Local Road
- Road
- Indian Lands
- USFS Boundary
- Medical Transport Routes
 - 6 Min 70/77 to Broad St
 - 14 Min DP 73 to US 60
 - 17 Min DP 80 to DP 72
 - 5 Min DP 80 to DP 73
 - N Hospital / Russel Rd
 - 14 Min DP 93 to 77/70
 - 15 Min Top of The World to Hospital
 - 6 Min Broad st to Hospital
 - 25 Min DP 86 to DP 73
 - 35 Min DP 89 to DP 93



San Carlos Reservation