







# PROGRESSION

Telegraph  
AZ-TNF-1255  
6/17/2021

171,242 acres at 6/16/21 10:52pm

-  Highway or Major Connecting Road
-  Local Connecting Road
-  Local Road
-  USFS Boundary
-  2021-06-04
-  2021-06-05
-  2021-06-06
-  2021-06-07
-  2021-06-08
-  2021-06-09
-  2021-06-10
-  2021-06-11
-  2021-06-12
-  2021-06-13
-  2021-06-14
-  2021-06-15
-  2021-06-16



1:270,000 - SWAIMT2  
6/17/2021 0430  
Acres from GIS (geodesic)  
North American 1983 Datum, Lat/Long Grid

## Fire Progression

