













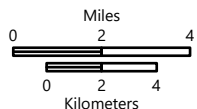


# PUBLIC INFORMATION

Telegraph  
AZ-TNF-1255  
6/22/2021  
180,685 acres at 6/21/21  
1:06am

-  Road Closure
-  HWY 77 Closure
-  Fire Edge
-  Contained Line
-  Wildfire Daily Fire
-  Fire Perimeter
-  Road
-  Trail
-  Bureau of Land Management
-  Bureau of Reclamation
-  Indian Lands
-  Private
-  State
-  US Forest Service



1:275,000 - PNW6 - CKA  
6/22/2021 1028

North American 1983 Datum, LatLong Grid

