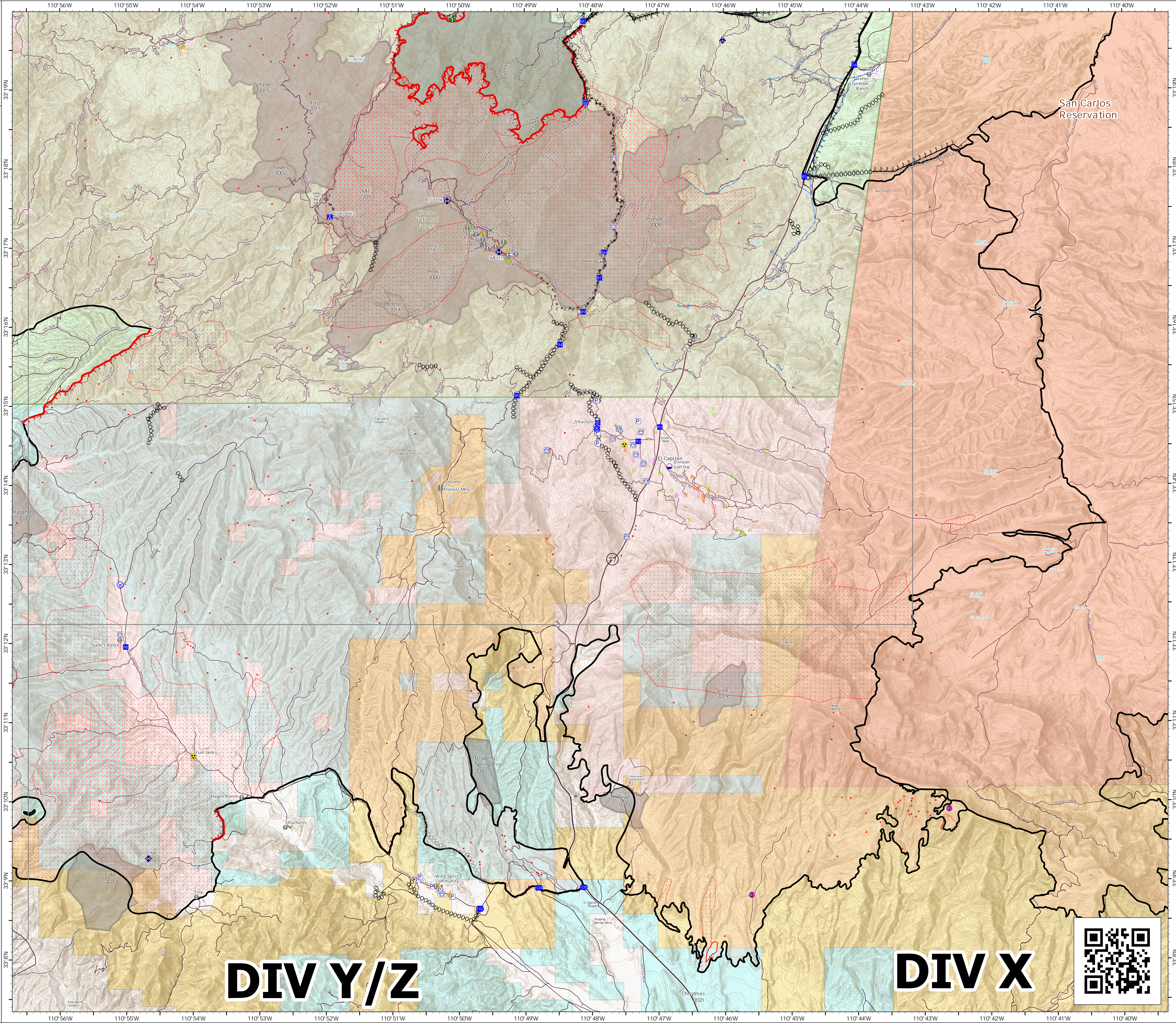
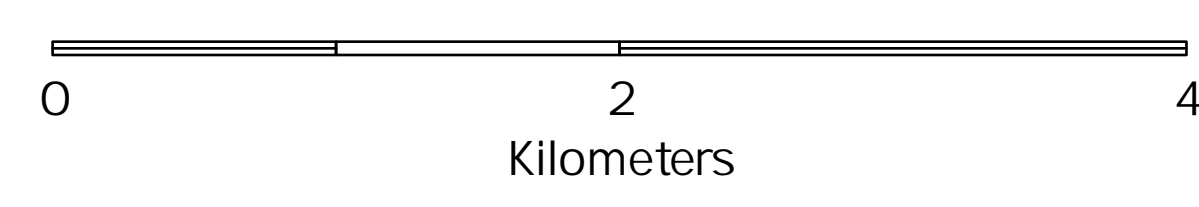
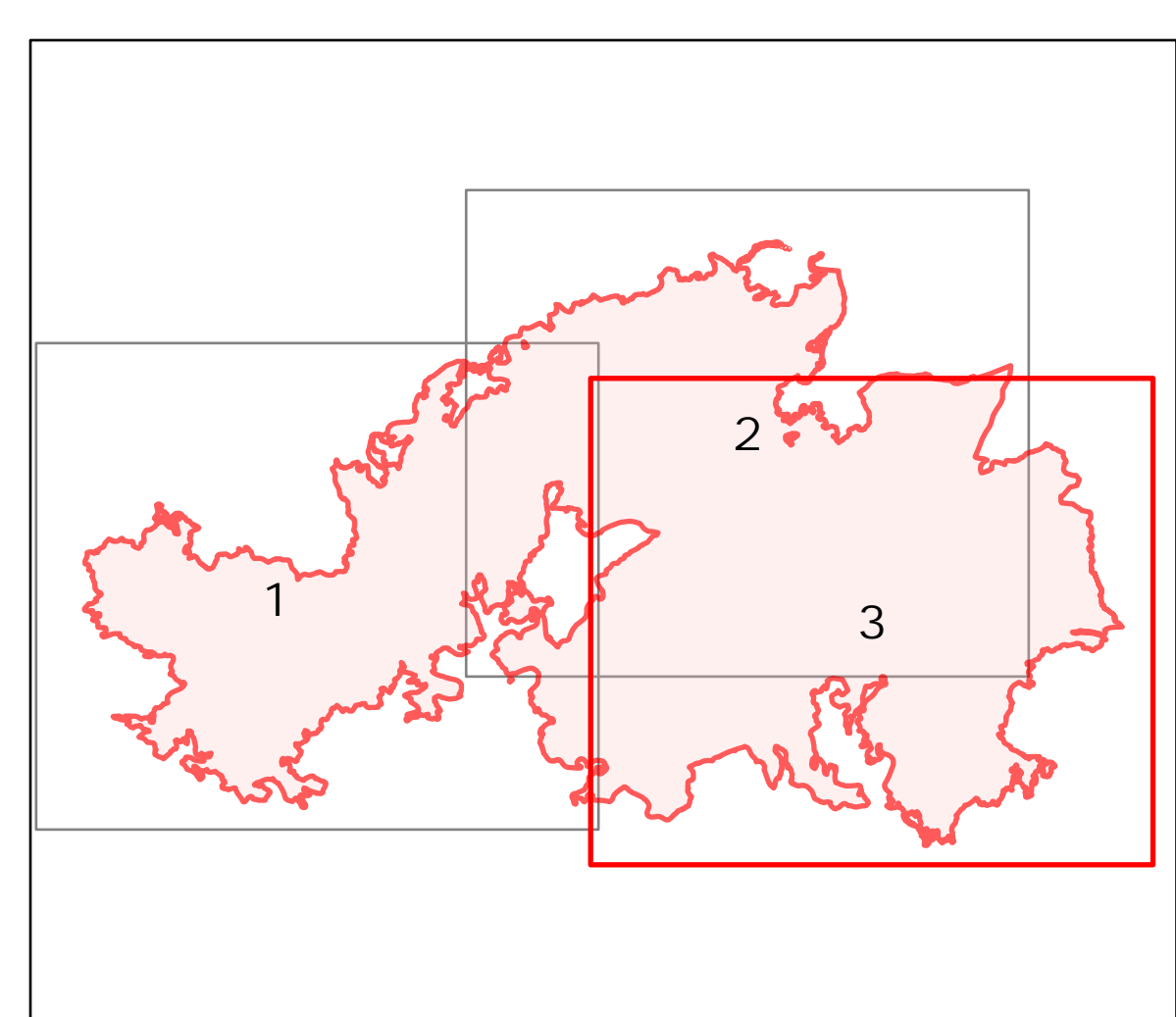


OPERATIONS

Telegraph
AZ-TNF-1255
6/23/2021

180,725 acres at 6/21/2021 2226 hrs

- Structure
- Defensible - Stand Alone
- Defensible - Prep and Hold
- Non-Defensible - Prep and Leave
- Non-Defensible - Rescue Drive-By
- Unknown
- Substations
- ▲ Campground
- Recreation Residence
- ⊠ Trailhead
- Other
- ⊠ Pump
- ⊠ Water Tank
- ⊠ Dip Site
- HeliSpot
- ⊠ Division Break
- ⊠ Drop Point
- ⊠ Camp
- ⊠ Staging Area
- Value at Risk
- ⊠ Gate
- ⊠ Bridge
- Resource Location
- ⊠ Mobile Weather Unit
- ⊠ Repeater
- ⊠ Hazard
- ⊠ Water Source
- Range VAR Point
- IR Isolated Heat Source
- ⊠ Completed Burnout
- ⊠ Completed Dozer Line
- ⊠ Completed Fuel Break
- ⊠ Completed Hand Line
- ⊠ Completed Mixed Construction Line
- ⊠ Completed Road as Line
- ⊠ Planned Dozer Line
- ⊠ Planned Road as Line
- ⊠ Access or Improved Road
- ⊠ Other
- ⊠ Fire Edge
- ⊠ Contained Line
- ⊠ IR Heat Perimeter
- ⊠ IR Intense Heat
- ⊠ IR Scattered Heat
- ⊠ Transmission Lines
- ⊠ Range VAR Line
- ⊠ BLM
- ⊠ Indian Lands
- ⊠ Private
- ⊠ State
- ⊠ USFS
- ⊠ Structure
- ⊠ Fire History
- ⊠ Telegraph_Ops_GridIndex2k
- ⊠ Mine Footprint
- ⊠ Wildfire Daily Fire Perimeter



San Carlos Reservation

DIV Y/Z

DIV X

